

**NOTICE!!**

**These documents have been scanned!**

**Do not place un-scanned documents beneath this notice!**

**Do not remove this notice from this file!**

GPO Jacket No. 560-102  
Print Order 61540  
Rise Business Services, LLC  
Job=AZ15 5/14/2019



Box Number= AZ15047



Claim Begin-End: AMC416163-AMC416163

1 Initial Receipt



AZ15047-14

AMC415557-AMC416189

**United States Department of the Interior**  
**Bureau of Land Management**  
LANDS/RECREATION & PLANNING  
ONE N CENTRAL AVE  
PHOENIX, AZ 85004 -2203  
Phone: 602-417-9200

Receipt

No: 2592775

Transaction #: 2672627

Date of Transaction: 06/20/2012

CUSTOMER:

DAVID FRYBARGER  
2510 ANGLER DR  
LAKE HAVASU CITY, AZ 86404-2134 US

LINE #	QTY	DESCRIPTION	REMARKS	UNIT PRICE	TOTAL
1	1.00	LOCATABLE MINERALS / MINING CLAIMS-NOT NEW-UNADJUD, ONE AUTH NO. ONLY / MINING CLAIM MONEY RECEIVED CASES: AMC411759/\$60.00	AMENDMENTS (6)	- n/a -	60.00
TOTAL:					\$60.00

PAYMENT INFORMATION					
1	AMOUNT:	60.00		POSTMARKED:	06/18/2012
	TYPE:	CHECK		RECEIVED:	06/20/2012
	CHECK NO:	432210			
	NAME:	FRYBARGER, DAVID 2510 ANGLER DR LAKE HAVASU CITY AZ 86404-2134 US			

REMARKS

This receipt was generated by the automated BLM Collections and Billing System and is a paper representation of a portion of the official electronic record contained therein.



United States Department of the Interior  
Bureau of Land Management  
LANDS/RECREATION & PLANNING  
ONE N CENTRAL AVE  
PHOENIX, AZ 85004 -2203  
Phone: 602-417-9200

Receipt

No:

2580784

Transaction #: 2660364

Date of Transaction: 06/01/2012

**ENTERED INTO COMPUTER**

CUSTOMER:

JUN 12 2012

DAVID FRYBARGER  
2510 ANGLER DR  
LAKE HAVASU CITY, AZ 86404-2134 US

LINE #	QTY	DESCRIPTION	REMARKS	UNIT PRICE	TOTAL
1	1.00	LOCATABLE MINERALS / MINING CLAIMS-NEW, UNADJUD, ONE OR MORE AUTH NOS / NEW MINING CLAIM LOCATION FEE \$34 CASES: AMC416163/\$34.00		- n/a -	34.00
2	1.00	LOCATABLE MINERALS / MINING CLAIMS-NEW, UNADJUD, ONE OR MORE AUTH NOS / NEW MINING CLAIM MAINT FEE \$140 CASES: AMC416163/\$140.00		- n/a -	140.00
3	1.00	LOCATABLE MINERALS / MINING CLAIMS-NEW, UNADJUD, ONE OR MORE AUTH NOS / NEW MINING CLAIM PROCESSING FEE \$15 CASES: AMC416163/\$15.00		- n/a -	15.00
TOTAL:					\$189.00

PAYMENT INFORMATION

1	AMOUNT:	189.00	POSTMARKED:	05/29/2012
	TYPE:	CHECK	RECEIVED:	06/01/2012
	CHECK NO:	432160		
	NAME:	FRYBARGER, DAVID 2510 ANGLER DR LAKE HAVASU CITY AZ 86404-2134 US		

REMARKS

This receipt was generated by the automated BLM Collections and Billing System and is a paper representation of a portion of the official electronic record contained therein.

Mr. & Mrs. D. Frybarger  
2510 Angler Drive  
Lake Havasu City, AZ 86404

LAS VEGAS NV 890

29 MAY 2012 PM 5 L



RECEIVED  
BLM AZ STATE OFFICE  
2012 MAY 31 PM 2:11  
ARIZONA

U.S. DEPARTMENT OF THE INTERIOR  
BUREAU OF LAND MANAGEMENT  
ONE N. CENTRAL AVE.  
PHOENIX AZ 85004-2203

85004+4471





**NOTICE!!**

**These documents have been scanned!**

**Do not place un-scanned documents beneath this notice!**

**Do not remove this notice from this file!**

GPO Jacket No. 560-102  
Print Order 61540  
Rise Business Services, LLC  
Job=AZ15 5/14/2019



Box Number= AZ15047



Claim Begin-End: AMC416163-AMC416163

2 Correspondence



AZ15047-14

AMC415557-AMC416189

**NO  
DOCUMENTS  
FOUND**

NO DOCUMENTS FOUND  
NO DOCUMENTS FOUND



**NOTICE!!**

**These documents have been scanned!**

**Do not place un-scanned documents beneath this notice!**

**Do not remove this notice from this file!**

GPO Jacket No. 560-102  
Print Order 61540  
Rise Business Services, LLC  
Job=AZ15 5/14/2019



Box Number= AZ15047



Claim Begin-End: AMC416163-AMC416163

3 Transfers



AZ15047-14

AMC415557-AMC416189

**NO  
DOCUMENTS  
FOUND**

NO DOCUMENTS FOUND  
NO DOCUMENTS FOUND



**NOTICE!!**

**These documents have been scanned!**

**Do not place un-scanned documents beneath this notice!**

**Do not remove this notice from this file!**

GPO Jacket No. 560-102  
Print Order 61540  
Rise Business Services, LLC  
Job=AZ15 5/14/2019



Box Number= AZ15047



Claim Begin-End: AMC416163-AMC416163

4 Miscellaneous



AZ15047-14

AMC415557-AMC416189

**NO  
DOCUMENTS  
FOUND**

NO DOCUMENTS FOUND  
NO DOCUMENTS FOUND



**NOTICE!!**

**These documents have been scanned!**

**Do not place un-scanned documents beneath this notice!**

**Do not remove this notice from this file!**

GPO Jacket No. 560-102  
Print Order 61540  
Rise Business Services, LLC  
Job=AZ15 5/14/2019



Box Number= AZ15047



Claim Begin-End: AMC416163-AMC416163

5 Annual Filings



AZ15047-14

AMC415557-AMC416189

UNITED STATES  
DEPARTMENT OF THE INTERIOR  
BUREAU OF LAND MANAGEMENT

**MAINTENANCE FEE WAIVER CERTIFICATION**

SEE INSTRUCTIONS ON PAGE 2

234

DEF

416163

FORM APPROVED  
OMB NO. 1004-0114  
Expires: January 31, 2020

1. This small miner waiver is filed for the assessment year beginning on September 1, 2019 and ending on September 1, 2020.
2. The undersigned and all related parties owned ten or fewer mining claims, mill, or tunnel sites located and maintained on Federal lands in the United States of America on September 1, 2019.
3. The undersigned have performed the assessment work required by law for each mining claim listed prior to filing this waiver and understand that by filing this form, the undersigned must file an affidavit of assessment work with the Bureau of Land Management (BLM) by the December 30th following the filing of this waiver.
4. The undersigned understand that if the assessment work obligation has not yet come due under 30 U.S.C. 28 (for those claims in their first assessment year only), a notice of intent to hold reciting this condition must be recorded by the December 30th following the filing of this waiver.
5. The undersigned understand that mill and tunnel sites may also be listed on this waiver and be waived from payment of the maintenance fee, and that a notice of intent to hold for these sites is required to be filed with the BLM by the December 30th following the filing of this waiver.
6. The undersigned understand and acknowledge that pursuant to 43 U.S.C. 1212 and 18 U.S.C. 1001, the filing or recording of a false, fictitious, or fraudulent document with the BLM may result in a fine of up to \$250,000, a prison term not to exceed five years, or both.
7. The mining claims, mill or tunnel sites for which this waiver from payment of the maintenance fees is requested are:

CLAIM OR SITE NAME	BLM RECORDATION SERIAL NUMBER
1. HERITAGE	AMC 416163
2.	
3.	
4.	
5.	
6.	
7.	
8.	
9.	
10.	

RECEIVED  
BLM AZ STATE OFFICE  
2019 AUG 15 P 3:16  
PHOENIX, ARIZONA

The owner(s) (claimants) of the above mining claims and sites are:

DAVID FRYBARGER

(Owner's Name - Please Print)

*David Frybarger*  
(Owner's Signature)

2510 ANGLER DRIVE

(Owner's Mailing Address)

LAKE HAVASU CITY

(City)

AZ

(State)

86404

(Zip Code)

STEPHANIE HOLMES

(Owner's Name - Please Print)

*Stephanie Holmes*  
(Owner's Signature)

2745 SQUALL KING DRIVE

(Owner's Mailing Address)

LAKE HAVASU CITY

(City)

AZ

(State)

86404

(Zip Code)

ENTERED SEP 09 2019

(Owner's Name - Please Print)

(Owner's Signature)

(Owner's Mailing Address)

(City)

(State)

(Zip Code)

(Owner's Name - Please Print)

(Owner's Signature)

(Owner's Mailing Address)

(City)

(State)

(Zip Code)

(Continued on page 2)



UNITED STATES  
DEPARTMENT OF THE INTERIOR  
BUREAU OF LAND MANAGEMENT

**MAINTENANCE FEE WAIVER CERTIFICATION**

FORM APPROVED  
OMB NO. 1004-0114  
Expires: January 31, 2020

SEE INSTRUCTIONS ON PAGE 2

1. This small miner waiver is filed for the assessment year beginning on September 1, 2018 and ending on September 1, 2019.
2. The undersigned and all related parties owned ten or fewer mining claims, mill, or tunnel sites located and maintained on Federal lands in the United States of America on September 1, 2018.
3. The undersigned have performed the assessment work required by law for each mining claim listed prior to filing this waiver and understand that by filing this form, the undersigned must file an affidavit of assessment work with the Bureau of Land Management (BLM) by the December 30th following the filing of this waiver.
4. The undersigned understand that if the assessment work obligation has not yet come due under 30 U.S.C. 28 (for those claims in their first assessment year only), a notice of intent to hold reciting this condition must be recorded by the December 30th following the filing of this waiver.
5. The undersigned understand that mill and tunnel sites may also be listed on this waiver and be waived from payment of the maintenance fee, and that a notice of intent to hold for these sites is required to be filed with the BLM by the December 30th following the filing of this waiver.
6. The undersigned understand and acknowledge that pursuant to 43 U.S.C. 1212 and 18 U.S.C. 1001, the filing or recording of a false, fictitious, or fraudulent document with the BLM may result in a fine of up to \$250,000, a prison term not to exceed five years, or both.
7. The mining claims, mill or tunnel sites for which this waiver from payment of the maintenance fees is requested are:

CLAIM OR SITE NAME	BLM RECORDATION SERIAL NUMBER
1. <u>HERITAGE</u>	<u>AMC 416163 (913)</u>
2.	
3.	
4.	
5.	
6.	
7.	
8.	
9.	
10.	

The owner(s) (claimants) of the above mining claims and sites are:

DAVID FRYBARGER  
(Owner's Name - Please Print)  
2510 ANGLER DR  
(Owner's Mailing Address)

David Frybarger  
(Owner's Signature)  
LAKE HAVASU CITY AZ 86404  
(City) (State) (Zip Code)

STEPHANIE HOLMES  
(Owner's Name - Please Print)  
2745 SQUALL KING DR.  
(Owner's Mailing Address)

Stephanie Holmes  
(Owner's Signature)  
LAKE HAVASU CITY AZ 86404  
(City) (State) (Zip Code)

\_\_\_\_\_  
(Owner's Name - Please Print)  
\_\_\_\_\_  
(Owner's Mailing Address)

\_\_\_\_\_  
(Owner's Signature)  
\_\_\_\_\_  
(City) (State) (Zip Code)

\_\_\_\_\_  
(Owner's Name - Please Print)  
\_\_\_\_\_  
(Owner's Mailing Address)

\_\_\_\_\_  
(Owner's Signature)  
\_\_\_\_\_  
(City) (State) (Zip Code)

(Continued on page 2)

**ENTERED**  
**SEP 04 2018**  
BY: EDS 9/4/18

RECEIVED  
BLM AT STATE OFFICE  
2018 AUG 22 P 2:07  
PHOENIX, ARIZONA



UNITED STATES  
DEPARTMENT OF THE INTERIOR  
BUREAU OF LAND MANAGEMENT

FORM APPROVED  
OMB NO.: 1004-0114  
Expires: January 31, 2020

**AFFIDAVIT OF ANNUAL ASSESSMENT WORK**

WHEN RECORDED, MAIL DOCUMENT TO:

NAME: DAVID FRYBARGER

ADDRESS: 2510 ANGLER DRIVE

CITY, STATE, ZIP: LAKE HAVASU, AZ 86404

FOR COUNTY RECORDER'S USE

No. of Claims 7

x \$10/claim

Total due BLM \$ 70.00

TO ALL WHOM IT MAY CONCERN:

1. The undersigned certifies that at least \$100 per claim was expended for development, labor and improvements, or equivalent value added, as the annual assessment work for the assessment year ending September 1, 2019 for the following contiguous unpatented mining claim(s), located in the County of MOHAVE, in the State of ARIZONA.

BLM Serial No.	Name of Claim	Tp	Rg	Sec	Mer	County Recordation Book and Page No.	Co. Recording Date
411759	LITTLE MICA	17N	16W	10	GSRB	2012034503	07/03/2012
413524	LITTLE MICA #2	17N	16W	10	GSRB	2012034504	07/03/2012
414921	LITTLE MICA #3	17N	16W	10	GSRB	2012034505	07/03/2012
414951	LITTLE MICA #4	17N	16W	10	GSRB	2012034506	07/03/2012
416023	LITTLE MICA #5	17N	16W	10	GSRB	2012034507	07/03/2012
416163	HERITAGE	17N	16W	10	GSRB	2012034508	07/03/2012
449053	LITTLE MICA #6	17N	16W	10	GSRB	2018014997	03/28/2018

(Continued on page 2)

# 4243688  
INTER  
AUG 29 2018  
BY: RAM

RECEIVED  
BLM AZ STATE OFFICE  
2018 AUG 22 P 2:06  
PHOENIX ARIZONA

2. Type of labor and improvements (specify what was done and give the total value for that labor and improvement to show at least \$100 for each claim). If a geological, geochemical, or geophysical survey was performed, as per 30 U.S.C. 28-1, reference the title of the report of survey, give cost and date of the survey and report, and indicate it was filed with the County Recorder:

Description of Work Performed	Value of Work Performed	Date Work Was Performed
Repaired/maintained existing access road	620	01/14/2018
Maintained claim monuments	100	01/21/2018
Mineral sampling and identification	300	05/12/2018

3. Name and mailing address of each person who performed the labor and improvements:

Name (please print)  
Ed Huskinson/Geologist

David Frybarger

Stephanie Holmes

Laurie Bergeron

Current Mailing Address (please print)  
4804 Steinke Dr., Kingman, AZ 86409

2510 Angler Drive, Lake Havasu City, AZ 86404

1745 Squall King Dr., Lake Havasu City, AZ 86404

2731 War Eagle Dr., Lake Havasu City, AZ 86404

4. Name and mailing address of each person who holds and claims the subject mining claim(s) for the valuable minerals contained therein. Be sure to indicate if there is a change of address:

Name (please print)

David Frybarger

Roger Frybarger

Jack Hodges

Stephanie Holmes

Laurie Bergeron

Current Mailing Address (please print)

2510 Angler Dr., Lake Havasu City, AZ 86404

2510 Angler Dr., Lake Havasu City, AZ 86404

3656 Winston Dr., Lake Havasu City, AZ 86406

2745 Squall King Dr., Lake Havasu City, AZ 86404

2731 War Eagle Dr., Lake Havasu City, AZ 86406

5. The undersigned testifies that on the date of January 21, 2018, all monuments required by law were erected upon the subject claim(s), and all notices required by law were posted on the subject claim(s) or copies thereof were in place, and at said date, each corner monument bore or contained

RECEIVED  
BLM AZ STATE OFFICE  
2018 AUG 22 PM 2:01  
PHOENIX, ARIZONA



markings sufficient to appropriately designate the corner of the claim to which it pertains and the name of the claim(s).

I hereby certify under penalty of perjury under the laws of the State of ARIZONA that the foregoing statements are true and correct:

[Signature]  
(Signature of person responsible for above statement)

Date: August 16, 2018

Title 18 U.S.C. 1001 and 43 U.S.C. 1212 make it a crime for any person knowingly and willfully to make to any department or agency of the United States any false, fictitious or fraudulent statements or representations as to any matter within its jurisdiction.


### Notary Block

SUBSCRIBED AND SWORN TO before me, this 16 day of Aug 20 18

By: [Signature]  
(Signature of Affiant)

Title: Notary

My Commission Expires: June 10, 2019



### INSTRUCTIONS

1. This is an optional form that may be used to satisfy the requirements for the Bureau of Land Management (BLM) under the provisions of 43 U.S.C. §1744 and 30 U.S.C. §28-28d and the regulations thereunder (43 CFR part 3835). Since local and State laws may vary, you should contact your local and State agencies where the claims are located to ensure all applicable laws and requirements are satisfied.
2. The claimant(s) must fill in the date in paragraph 1 for the applicable assessment year and the county and state where the claims are located.
3. All claim names, BLM serial numbers, legal descriptions, and original county recording information must be listed for the claims pertaining to this assessment notice.
4. The claimant(s) must complete paragraph 2 listing all labor or improvements which was performed on or did benefit the subject mining claims. The value and date of the labor or improvements must also be listed. The total amount of labor or improvements can be listed, but the total expenditure must equal at least \$100 for each claim.
5. The names and current mailing addresses of the person(s) performing the labor shall be listed in paragraph 3.
6. The name and current mailing address of each owner (claimant) of the claims shall be listed in paragraph 4. The mailing address shall be the owner's address and not the address of an agent or anyone representing the claimant. Be sure to note if there has been a change of address.
7. Paragraph 5 shall be completed to show the date it was verified that all monuments required by law were properly erected, all notices were posted, and that corners were appropriately designated for all claims listed.
8. An exact legible reproduction or duplicate (other than microfilm or other electronic media) of this affidavit or another type of affidavit of assessment work that you file or will file in the county where each claim is located, must be filed with the BLM on or before December 30 of the calendar year in which the assessment year ends. For mill or tunnel sites, a separate notice of intent to hold must be filed with the BLM on or before December 30. Requirements for filing a notice of intent to hold can be found at 43 CFR 3835.33.
9. A processing fee of \$10 for each claim listed must be remitted to the BLM along with this or any other affidavit of assessment work.



**NOTICE OF INTENTION TO HOLD MINING CLAIMS/SITES**

When Recorded Return Document to:

DAVID FRYBARGER  
2510 ANGLER DR.  
LAKE HAVASU CITY AZ 86404

☐ Check here if this is a change of address.Telephone: 928 230-9080E-mail Address: DAVID.FRYBARGER@GMAIL.COMBLM  
Date  
Stamp

RECEIVED  
BLM AZ STATE OFFICE  
2018 AUG 22 P 2:01  
PHOENIX, ARIZONA

I (We) intend to hold the claims(s) and/or site(s) listed below for the calendar year 2018, and I (We) have filed or will file a Notice of Intent to Hold in the county where the claim (s) is located.

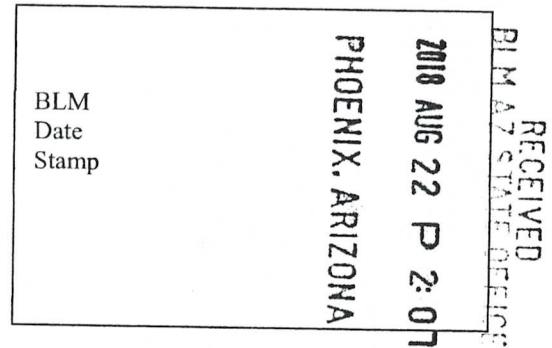
Reason for filing a Notice of Intent to Hold instead of an assessment work filing (check one):

- ☒ Maintenance fee was paid to maintain claim(s) during this assessment year.  
☐ Mill or tunnel sites.  
☐ Claim(s) was located during the current assessment year.  
☐ BLM has deferred assessment work (attach copy of decision granting deferment, or pending petition for deferment including date petition was filed.)

Line No.	AMC NUMBER	CLAIM/SITE NAME	COUNTY RECORDER DATA (If available)	TWP	RNG	SEC
1	449053	LITTLE MICA # 6	2018014997	17N	16W	10
2						
3						
4						
5						
6						
7						
8						
9						
10						

481  
ENTERED  
SEP 13 2018  
BY: [Signature]

NOTICE OF INTENTION TO HOLD MINING CLAIMS/SITES  
page 2



1. State of Arizona, County of MOHAVE

2. I (Name) DAVID FRYBARGER

3. Reside at (Address) 2510 ANGLER DR

City LAKE HAVASU CITY County MOHAVE State AZ Zip 86404 being duly sworn, depose and say that I am a citizen of the United States, more than eighteen years of age, that all of the facts set forth in this notice, subject to the provisions and penalties of 18 U.S.C. 1001 pertaining to the filing of false, fictitious, or fraudulent statements with the United States, are true and correct according to the best of my knowledge, information and belief.

4. Owner's name and address (If not shown in Items 1-3 above). DAVID FRYBARGER AND  
LAURIE BERGERON 2731 WAR EAGLE DR. LAKE HAVASU CITY AZ 86406

5. Dated: \_\_\_\_\_ Signature: David Frybarger Laurie Bergeron

Bureau of Land Management  
Arizona State Office  
[www.blm.gov/az](http://www.blm.gov/az)

No. of Claims:	_____	x \$10 =	_____
Check No:	_____	Init.	_____
Receipt No.:	_____		
For BLM Use Only			

Form: MCF110  
Revised July 2014  
Page 2 of 2

Recycle symbol: This envelope is made from post-consumer waste. Please recycle - again.

PRESS FIRMLY TO SEAL

PRESS FIRMLY TO SEAL

USPS TRACKING #



9405 5118 9956 0152 9786 60

# PRIORITY<sup>®</sup> ★ MAIL ★



DATE OF DELIVERY SPECIFIED\*



USPS TRACKING<sup>™</sup> INCLUDED\*



INSURANCE INCLUDED\*



PICKUP AVAILABLE

\* Domestic only

FROM: DAVID FRYBARGER  
2510 ANGLER DR.  
LAKE HAVASU CITY, AZ 86404

TO:

U.S. DEPARTMENT OF THE INTERIOR  
BUREAU OF LAND MANAGEMENT  
ONE NORTH CENTRAL AVE. SUITE 800  
PHOENIX, AZ 85004-4427

RECEIVED  
BLM AZ STATE OFFICE

2010 AUG 23 2:06

PHOENIX, ARIZONA

WHEN USED INTERNATIONALLY,  
A CUSTOMS DECLARATION  
LABEL MAY BE REQUIRED.



PS00001000014

EP14F July 2013  
OD: 12.5 x 9.5

VISIT US AT [USPS.COM](http://USPS.COM)<sup>®</sup>  
ORDER FREE SUPPLIES ONLINE



UNITED STATES  
POSTAL SERVICE.

This packaging is the property of the U.S. Postal Service<sup>®</sup> and is provided solely for use in sending Priority Mail<sup>®</sup> shipments. Violation of federal law. This packaging is not for resale. EPI4F © U.S. Postal Service, July 2013. All rights reserved.



**United States Department of the Interior**  
**Bureau of Land Management**  
DIV OF LANDS, MINRLS & ENERGY  
ONE N CENTRAL AVE  
PHOENIX, AZ 85004 -4427  
Phone: 602-417-9200

Receipt

No: 4243688

<b>Transaction #:</b> 4359134	
<b>Date of Transaction:</b> 08/24/2018	
CUSTOMER:	
	DAVID FRYBARGER 2510 ANGLER DR LAKE HAVASU CITY, AZ 86404-2134 US

LINE #	QTY	DESCRIPTION	REMARKS	UNIT PRICE	TOTAL
1	1.00	LOCATABLE MINERALS / MINING CLAIMS-NOT NEW-UNADJUD, ONE AUTH NO. ONLY / MINING CLAIM MONEY RECEIVED CASES: AMC411759/\$80.00	POL 2018/7 WAV NOI 2018/1	- n/a -	80.00
TOTAL:					\$80.00

PAYMENT INFORMATION				
1	AMOUNT:	80.00	POSTMARKED:	N/A
	TYPE:	CHECK	RECEIVED:	08/22/2018
	CHECK NO:	1847		
	NAME:	FRYBARGER, DAVID 2510 ANGLER DR LAKE HAVASU CITY AZ 86404-2134 US		

REMARKS

This receipt was generated by the automated BLM Collections and Billing System and is a paper representation of a portion of the official electronic record contained therein.

UNITED STATES  
DEPARTMENT OF THE INTERIOR  
BUREAU OF LAND MANAGEMENT

**AFFIDAVIT OF ANNUAL ASSESSMENT WORK**

FORM APPROVED  
OMB NO.: 1004-0114  
Expires: January 31, 2020

411759  
413524  
414921  
414951  
416023  
416163

WHEN RECORDED, MAIL DOCUMENT TO:

NAME: DAVID FRYBARGER

ADDRESS: 2510 ANGLER DRIVE

CITY, STATE, ZIP: LAKE HAVASU, AZ 86404

FOR COUNTY RECORDER'S USE

No. of Claims 6

x \$10/claim

Total due BLM \$ 60.00

TO ALL WHOM IT MAY CONCERN:

1. The undersigned certifies that at least \$100 per claim was expended for development, labor and improvements, or equivalent value added, as the annual assessment work for the assessment year ending September 1, 2018 for the following contiguous unpatented mining claim(s), located in the County of MOHAVE, in the State of ARIZONA.

BLM Serial No.	Name of Claim	Tp	Rg	Sec	Mer	County Recordation Book and Page No.	Co. Recording Date
411759	LITTLE MICA	17N	16W	10	GSRB	2012034503	07/03/2012
413524	LITTLE MICA #2	17N	16W	10	GSRB	2012034504	07/03/2012
414921	LITTLE MICA #3	17N	16W	10	GSRB	2012034505	07/03/2012
414951	LITTLE MICA #4	17N	16W	10	GSRB	2012034506	07/03/2012
416023	LITTLE MICA #5	17N	16W	10	GSRB	2012034507	07/03/2012
416163	HERITAGE	17N	16W	10	GSRB	2012034508	07/03/2012

# 3946088

RECEIVED  
BLM AZ STATE OFFICE  
2017 AUG 29 A 8:29  
PHOENIX, ARIZONA

SEP 05 2017



2. Type of labor and improvements (specify what was done and give the total value for that labor and improvement to show at least \$100 for each claim). If a geological, geochemical, or geophysical survey was performed, as per 30 U.S.C. 28-1, reference the title of the report of survey, give cost and date of the survey and report, and indicate it was filed with the County Recorder:

Description of Work Performed	Value of Work Performed	Date Work Was Performed
Repaired/maintained existing access road	600	01/06/2017
Mineral sampling and identification	100	12/04/2016
Maintained claim monuments	150	01/24/2017
Capped all open pipe monuments	90	01/24/2017

3. Name and mailing address of each person who performed the labor and improvements:

**Name (please print)**

Robert Pederson/Mineralogist

David Frybarger

Laurie Bergeron

Stephanie Holmes

**Current Mailing Address (please print)**

3760 Steel Ave., Kingman, AZ 86409

2510 Angler Dr., Lake Havasu City, AZ 86404

2731 War Eagle Dr., Lake Havasu City, AZ 86406

1745 Squall King Dr., Lake Havasu City, AZ 86404

4. Name and mailing address of each person who holds and claims the subject mining claim(s) for the valuable minerals contained therein. Be sure to indicate if there is a change of address:

**Name (please print)**

David Frybarger

Roger Frybarger

Jack Hodges

Stephanie Holmes

Laurie Bergeron

**Current Mailing Address (please print)**

2510 Angler Dr., Lake Havasu City, AZ 86404

2510 Angler Dr., Lake Havasu City, AZ 86404

3656 Winston Dr., Lake Havasu City, AZ 86406

2745 Squall King Dr., Lake Havasu City, AZ 86404

2731 War Eagle Dr., Lake Havasu City, AZ 86406

5. The undersigned testifies that on the date of January 24, 2017, all monuments required by law were erected upon the subject claim(s), and all notices required by law were posted on the subject claim(s) or copies thereof were in place, and at said date, each corner monument here or contained



markings sufficient to appropriately designate the corner of the claim to which it pertains and the name of the claim(s).

I hereby certify under penalty of perjury under the laws of the State of ARIZONA that the foregoing statements are true and correct:

[Signature] Date: August 24, 2017  
(Signature of person responsible for above statement)

Title 18 U.S.C. 1001 and 43 U.S.C. 1212 make it a crime for any person knowingly and willfully to make to any department or agency of the United States any false, fictitious or fraudulent statements or representations as to any matter within its jurisdiction.


### Notary Block

SUBSCRIBED AND SWORN TO before me, this 24 day of August 2017

By: [Signature]  
(Signature of Affiant)

Title: Notary

My Commission Expires: June 10, 2019



### INSTRUCTIONS

1. This is an optional form that may be used to satisfy the requirements for the Bureau of Land Management (BLM) under the provisions of 43 U.S.C. §1744 and 30 U.S.C. §28-28d and the regulations thereunder (43 CFR part 3835). Since local and State laws may vary, you should contact your local and State agencies where the claims are located to ensure all applicable laws and requirements are satisfied.
2. The claimant(s) must fill in the date in paragraph 1 for the applicable assessment year and the county and state where the claims are located.
3. All claim names, BLM serial numbers, legal descriptions, and original county recording information must be listed for the claims pertaining to this assessment notice.
4. The claimant(s) must complete paragraph 2 listing all labor or improvements which was performed on or did benefit the subject mining claims. The value and date of the labor or improvements must also be listed. The total amount of labor or improvements can be listed, but the total expenditure must equal at least \$100 for each claim.
5. The names and current mailing addresses of the person(s) performing the labor shall be listed in paragraph 3.
6. The name and current mailing address of each owner (claimant) of the claims shall be listed in paragraph 4. The mailing address shall be the owner's address and not the address of an agent or anyone representing the claimant. Be sure to note if there has been a change of address.
7. Paragraph 5 shall be completed to show the date it was verified that all monuments required by law were properly erected, all notices were posted, and that corners were appropriately designated for all claims listed.
8. An exact legible reproduction or duplicate (other than microfilm or other electronic media) of this affidavit or another type of affidavit of assessment work that you file or will file in the county where each claim is located, must be filed with the BLM on or before December 30 of the calendar year in which the assessment year ends. For mill or tunnel sites, a separate notice of intent to hold must be filed with the BLM on or before December 30. Requirements for filing a notice of intent to hold can be found at 43 CFR 3835.33.
9. A processing fee of \$10 for each claim listed must be remitted to the BLM along with this or any other affidavit of assessment work.

**United States Department of the Interior  
Bureau of Land Management**

DIV OF LANDS, MINRLS &amp; ENERGY

ONE N CENTRAL AVE

PHOENIX, AZ 85004 -4427

Phone: 602-417-9200

Receipt

No:

3966088

**Transaction #:** 4075973**Date of Transaction:** 08/30/2017**CUSTOMER:**DAVID FRYBARGER  
2510 ANGLER DR  
LAKE HAVASU CITY, AZ 86404-2134 US

LINE #	QTY	DESCRIPTION	REMARKS	UNIT PRICE	TOTAL
1	1.00	LOCATABLE MINERALS / MINING CLAIMS- NOT NEW-UNADJUD, ONE AUTH NO. ONLY / MINING CLAIM MONEY RECEIVED CASES: AMC411759/\$70.00	POL 2017/6 NOI 2017/1 WAV	- n/a -	70.00
<b>TOTAL:</b>					<b>\$70.00</b>

**PAYMENT INFORMATION**

1	AMOUNT:	70.00	POSTMARKED:	N/A
	TYPE:	CHECK	RECEIVED:	08/29/2017
	CHECK NO:	1788		
	NAME:	FRYBARGER, DAVID H 2510 ANGLER DR LAKE HAVASU CITY AZ 86404-2134 US		

**REMARKS**

This receipt was generated by the automated BLM Collections and Billing System and is a paper representation of a portion of the official electronic record contained therein.



UNITED STATES  
DEPARTMENT OF THE INTERIOR  
BUREAU OF LAND MANAGEMENT

**MAINTENANCE FEE WAIVER CERTIFICATION**

SEE INSTRUCTIONS ON PAGE 2

FORM APPROVED  
OMB NO. 1004-0114  
Expires: January 31, 2020

AMC 416163

1. This small miner waiver is filed for the assessment year beginning on September 1, 2017 and ending on September 1, 2018.
2. The undersigned and all related parties owned ten or fewer mining claims, mill, or tunnel sites located and maintained on Federal lands in the United States of America on September 1, 2017.
3. The undersigned have performed the assessment work required by law for each mining claim listed prior to filing this waiver and understand that by filing this form, the undersigned must file an affidavit of assessment work with the Bureau of Land Management (BLM) by the December 30th following the filing of this waiver.
4. The undersigned understand that if the assessment work obligation has not yet come due under 30 U.S.C. 28 (for those claims in their first assessment year only), a notice of intent to hold reciting this condition must be recorded by the December 30th following the filing of this waiver.
5. The undersigned understand that mill and tunnel sites may also be listed on this waiver and be waived from payment of the maintenance fee, and that a notice of intent to hold for these sites is required to be filed with the BLM by the December 30th following the filing of this waiver.
6. The undersigned understand and acknowledge that pursuant to 43 U.S.C. 1212 and 18 U.S.C. 1001, the filing or recording of a false, fictitious, or fraudulent document with the BLM may result in a fine of up to \$250,000, a prison term not to exceed five years, or both.
7. The mining claims, mill or tunnel sites for which this waiver from payment of the maintenance fees is requested are:

CLAIM OR SITE NAME	BLM RECORDATION SERIAL NUMBER
1. HERITAGE ✓	AMC 416163
2.	
3.	
4.	
5.	
6.	
7.	
8.	
9.	
10.	

The owner(s) (claimants) of the above mining claims and sites are:

*NW check*  
*7-ct*  
DAVID FRYBARGER ✓

(Owner's Name - Please Print)

2510 ANGLER DRIVE

(Owner's Mailing Address)

*David Frybarger*  
(Owner's Signature)

LAKE HAVASU CITY

(City)

AZ

(State)

86404

(Zip Code)

*1-ct*  
STEPHANIE HOLMES ✓

(Owner's Name - Please Print)

2745 SQUALL KING DRIVE

(Owner's Mailing Address)

*Stephanie Holmes*  
(Owner's Signature)

LAKE HAVASU CITY

(City)

AZ

(State)

86404

(Zip Code)

(Owner's Name - Please Print)

(Owner's Signature)

(Owner's Mailing Address)

(City)

(State)

(Zip Code)

(Owner's Name - Please Print)

(Owner's Signature)

(Owner's Mailing Address)

(City)

(State)

(Zip Code)

(Continued on page 2)



UNITED STATES  
DEPARTMENT OF THE INTERIOR  
BUREAU OF LAND MANAGEMENT **570**

**MAINTENANCE FEE WAIVER CERTIFICATION**

SEE INSTRUCTIONS ON PAGE 2

FORM APPROVED  
OMB NO. 1004-0114  
Expires: October 31, 2016

**416163**

1. This small miner waiver is filed for the assessment year beginning on September 1, 2016 and ending on September 1, 2017.
2. The undersigned and all related parties owned ten or fewer mining claims, mill, or tunnel sites located and maintained on Federal lands in the United States of America on September 1, 2016.
3. The undersigned have performed the assessment work required by law for each mining claim listed prior to filing this waiver and understand that by filing this form, the undersigned must file an affidavit of assessment work with the Bureau of Land Management (BLM) by the December 30th following the filing of this waiver.
4. The undersigned understand that if the assessment work obligation has not yet come due under 30 U.S.C. 28 (for those claims in their first assessment year only), a notice of intent to hold reciting this condition must be recorded by the December 30th following the filing of this waiver.
5. The undersigned understand that mill and tunnel sites may also be listed on this waiver and be waived from payment of the maintenance fee, and that a notice of intent to hold for these sites is required to be filed with the BLM by the December 30th following the filing of this waiver.
6. The undersigned understand and acknowledge that pursuant to 43 U.S.C. 1212 and 18 U.S.C. 1001, the filing or recording of a false, fictitious, or fraudulent document with the BLM may result in a fine of up to \$250,000, a prison term not to exceed five years, or both.
7. The mining claims, mill or tunnel sites for which this waiver from payment of the maintenance fees is requested are:

CLAIM OR SITE NAME	BLM RECORDATION SERIAL NUMBER
1. HERITAGE	AMC 416163 ✓
2.	
3.	
4.	
5.	
6.	
7.	
8.	
9.	
10.	

RECEIVED  
BLM AZ STATE OFFICE  
2016 AUG 31 P 3:19  
PHOENIX, ARIZONA

The owner(s) (claimants) of the above mining claims and sites are:

6. DAVID FRYBARGER

(Owner's Name - Please Print)

2510 ANGLER DRIVE ✓

(Owner's Mailing Address)

*David Frybarger*

(Owner's Signature)

LAKE HAVASU CITY

(City)

AZ

(State)

86404

(Zip Code)

1. STEPHANIE HOLMES

(Owner's Name - Please Print)

2745 SQUALL KING DRIVE ✓

(Owner's Mailing Address)

*Stephanie Holmes*

(Owner's Signature)

LAKE HAVASU CITY

(City)

AZ

(State)

86404

(Zip Code)

AC483 (2017)  
ENTERED SEP 08 2016  
PB

(Owner's Name - Please Print)

(Owner's Signature)

(Owner's Mailing Address)

(City)

(State)

(Zip Code)

(Owner's Name - Please Print)

(Owner's Signature)

(Owner's Mailing Address)

(City)

(State)

(Zip Code)


(Continued on page 2)

NW-✓  
PB

PHOENIX, ARIZONA

SEP 31 5 31 PM

RECEIVED



UNITED STATES  
DEPARTMENT OF THE INTERIOR  
BUREAU OF LAND MANAGEMENT

FORM APPROVED  
OMB NO.: 1004-0114  
Expires: October 31, 2016

**AFFIDAVIT OF ANNUAL ASSESSMENT WORK**

**WHEN RECORDED, MAIL DOCUMENT TO:**

**NAME:** DAVID FRYBARGER

**ADDRESS:** 2510 ANGLER DRIVE

**CITY, STATE, ZIP:** LAKE HAVASU CITY, AZ 86404

411759  
413524  
414921  
414951  
416023  
416163

**FOR COUNTY RECORDER'S USE**

No. of Claims <sup>6</sup>

x \$10/claim

Total due BLM \$ 60.00

**TO ALL WHOM IT MAY CONCERN:**

1. The undersigned certifies that at least \$100 per claim was expended for development, labor and improvements, or equivalent value added, as the annual assessment work for the assessment year ending September 1, 2016 for the following contiguous unpatented mining claim(s), located in the County of MOHAVE, in the State of ARIZONA.

BLM Serial No.	Name of Claim	Tp	Rg	Sec	Mer	County Recordation Book and Page No.	Date
		Example: 13N 5E 14 MDM					
411759	LITTLE MICA	17N	16W	10	GSRB	2012034503	07/03/2012
413524	LITTLE MICA #2	17N	16W	10	GSRB	2012034504	07/03/2012
414921	LITTLE MICA #3	17N	16W	10	GSRB	2012034505	07/03/2012
414951	LITTLE MICA #4	17N	16W	10	GSRB	2012034506	07/03/2012
416023	LITTLE MICA #5	17N	16W	10	GSRB	2012034507	07/03/2012
416163	HERITAGE	17N	16W	10	GSRB	2012034508	07/03/2012

2016 AUG 31 P 3:19

(Continued on page 2)

RECEIVED  
BLM AZ STATE OFFICE

RECEIPT # 3649597



2. Type of labor and improvements (specify what was done and give the total value for that labor and improvement to show at least \$100 for each claim). If a geological, geochemical, or geophysical survey was performed, as per 30 U.S.C. 28-1, reference the title of the report of survey, give cost and date of the survey and report, and indicate it was filed with the County Recorder:

Description of Work Performed	Value of Work Performed	Date Work Was Performed
Repaired/maintained existing access road	480	11/08/2015
Mineral sampling, identification and evaluation	300	11/11/2015
Maintained claim monuments	160	02/07/2016

3. Name and mailing address of each person who performed the labor and improvements:

Name (please print)  
Hal Owen/Geologist

David Frybarger

Laurie Bergeron

Stephanie Holmes

Current Mailing Address (please print)  
Lake Havasu City, AZ 86404

2510 Angler Dr., Lake Havasu City, AZ 86404

2731 War Eagle Dr., Lake Havasu City, AZ 86406

1745 Squall King Dr., Lake Havasu City, AZ 86406

RECEIVED  
BLM AZ STATE OFFICE  
2016 AUG 31 PM 3:19  
PHOENIX, ARIZONA

4. Name and mailing address of each person who holds and claims the subject mining claim(s) for the valuable minerals contained therein. Be sure to indicate if there is a change of address:

Name (please print)

David Frybarger

Roger Frybarger

Jack Hodges

Stephanie Holmes

Laurie Bergeron

Current Mailing Address (please print)

2510 Angler Drive, Lake Havasu City, AZ 86404

2510 Angler Drive, Lake Havasu City, AZ 86404

3656 Winston Drive, Lake Havasu City, AZ 86406

2745 Squall King Drive, Lake Havasu City, AZ 86404

2731 War Eagle Drive, Lake Havasu City, AZ 86406

5. The undersigned testifies that on the date of February 07, 20<sup>16</sup>, all monuments required by law were erected upon the subject claim(s), and all notices required by law were posted on the subject claim(s) or copies thereof were in place, and at said date, each corner monument bore or contained

markings sufficient to appropriately designate the corner of the claim to which it pertains and the name of the claim(s).

I hereby certify under penalty of perjury under the laws of the State of ARIZONA that the foregoing statements are true and correct:

[Signature]  
(Signature of person responsible for above statement)

Date: August 25, 2016

Title 18 U.S.C. 1001 and 43 U.S.C. 1212 make it a crime for any person knowingly and willfully to make to any department or agency of the United States any false, fictitious or fraudulent statements or representations as to any matter within its jurisdiction.

### Notary Block

SUBSCRIBED AND SWORN TO before me, this 25 day of August 2016

By: [Signature]  
(Signature of Affiant)

Title: \_\_\_\_\_

My Commission Expires: June 10, 2019



### INSTRUCTIONS

1. This is an optional form that may be used to satisfy the requirements for the Bureau of Land Management (BLM) under the provisions of 43 U.S.C. §1744 and 30 U.S.C. §28-28d and the regulations thereunder (43 CFR part 3835). Since local and State laws may vary, you should contact your local and State agencies where the claims are located to ensure all applicable laws and requirements are satisfied.
2. The claimant(s) must fill in the date in paragraph 1 for the applicable assessment year and the county and state where the claims are located.
3. All claim names, BLM serial numbers, legal descriptions, and original county recording information must be listed for the claims pertaining to this assessment notice.
4. The claimant(s) must complete paragraph 2 listing all labor or improvements which was performed on or did benefit the subject mining claims. The value and date of the labor or improvements must also be listed. The total amount of labor or improvements can be listed, but the total expenditure must equal at least \$100 for each claim.
5. The names and current mailing addresses of the person(s) performing the labor shall be listed in paragraph 3.
6. The name and current mailing address of each owner (claimant) of the claims shall be listed in paragraph 4. The mailing address shall be the owner's address and not the address of an agent or anyone representing the claimant. Be sure to note if there has been a change of address.
7. Paragraph 5 shall be completed to show the date it was verified that all monuments required by law were properly erected, all notices were posted, and that corners were appropriately designated for all claims listed.
8. An exact legible reproduction or duplicate (other than microfilm or other electronic media) of this affidavit or another type of affidavit of assessment work that you file or will file in the county where each claim is located, must be filed with the BLM on or before December 30 of the calendar year in which the assessment year ends. For mill or tunnel sites, a separate notice of intent to hold must be filed with the BLM on or before December 30. Requirements for filing a notice of intent to hold can be found at 43 CFR 3835.33.
9. A processing fee of \$10 for each claim listed must be remitted to the BLM along with this or any other affidavit of assessment work.

2016 AUG 31 P 3:19

RECEIVED  
BLM AZ STATE OFFICE

United States Department of the Interior  
Bureau of Land Management  
DIV OF LANDS, MINRLS & ENERGY  
ONE N CENTRAL AVE  
PHOENIX, AZ 85004 -4427  
Phone: 602-417-9200

Receipt

No: 3649597

Transaction #: 3753606  
Date of Transaction: 09/01/2016

CUSTOMER:


DAVID FRYBARGER  
2510 ANGLER DR  
LAKE HAVASU CITY, AZ 86404-2134 US

LINE #	QTY	DESCRIPTION	REMARKS	UNIT PRICE	TOTAL
1	1.00	LOCATABLE MINERALS / MINING CLAIMS-NOT NEW-UNADJUD, ONE AUTH NO. ONLY / MINING CLAIM MONEY RECEIVED CASES: AMC411759/\$60.00	WAIVER 2017 - 6 / POL 2016 - 6	- n/a -	60.00
TOTAL:					\$60.00

PAYMENT INFORMATION				
1	AMOUNT:	60.00	POSTMARKED:	08/29/2016
	TYPE:	CHECK	RECEIVED:	08/31/2016
	CHECK NO:	1684		
	NAME:	FRYBARGER, DAVID H 2510 ANGLER DR LAKE HAVASU CITY AZ 86404-2134 US		

REMARKS

This receipt was generated by the automated BLM Collections and Billing System and is a paper representation of a portion of the official electronic record contained therein.

ENTERED  
SEP - 6 2016  
BY: 



PRESS FIRMLY TO SEAL

PRESS FIRMLY TO SEAL



1007



85004

U.S. POSTAGE  
PAID  
LAKE HAVASU CITY, AZ  
86403  
AUG 28, 18  
AMOUNT  
**\$22.95**  
R2304E105179-9

# PRIORITY ★ MAIL ★ EXPRESS™

OUR FASTEST SERVICE IN THE U.S.



This envelope is made from post-consumer waste. Please recycle - again.

WHEN USED INTERNATIONALLY,  
A CUSTOMS DECLARATION  
LABEL MAY BE REQUIRED.



EP13F July 2013 OD: 12.5 x 9.5



PS10001000006

VISIT US AT **USPS.COM®**  
ORDER FREE SUPPLIES ONLINE

WRITE FIRMLY WITH BALL POINT PEN ON HARD SURFACE TO MAKE ALL COPIES LEGIBLE.

**CUSTOMER USE ONLY**

FROM: (PLEASE PRINT) \_\_\_\_\_ PHONE: ( ) \_\_\_\_\_

PAYMENT BY ACCOUNT (if applicable) \_\_\_\_\_

**DELIVERY OPTIONS (Customer Use Only)**

☐ **SIGNATURE REQUIRED** Note: The mailer must check the "Signature Required" box if the mailer: 1) Requires the addressee's signature; OR 2) Purchases additional insurance; OR 3) Purchases COD service; OR 4) Purchases Return Receipt service. If the box is not checked, the Postal Service will leave the item in the addressee's mailbox or other secure location without attempting to obtain the addressee's signature on delivery.

**Delivery Options**

☐ No Saturday Delivery (delivered next business day)

☐ Sunday/Holiday Delivery Required (additional fee, where available)

☐ 10:30 AM Delivery Required (additional fee, where available)

\*Refer to USPS.com® or local Post Office™ for availability.

TO: (PLEASE PRINT) \_\_\_\_\_ PHONE: ( ) \_\_\_\_\_

ZIP + 4® (U.S. ADDRESSES ONLY) \_\_\_\_\_

For pickup or USPS Tracking™, visit USPS.com or call 800-222-1811.  
\$100.00 insurance included.



EL096893611US

EL096893611US



**PRIORITY  
★ MAIL ★  
EXPRESS™**

**ORIGIN (POSTAL SERVICE USE ONLY)**

☒ 1-Day ☐ 2-Day ☐ Military ☐ DPO

PO ZIP Code \_\_\_\_\_ Scheduled Delivery Date (MM/DD/YY) \_\_\_\_\_ Postage \$22.95

Date Accepted (MM/DD/YY) \_\_\_\_\_ Scheduled Delivery Time ☐ 10:30 AM ☒ 3:00 PM ☐ 12 NOON Insurance Fee \$ COD Fee \$

Time Accepted \_\_\_\_\_ 10:41 AM ☐ AM ☒ PM 10:30 AM Delivery Fee \$ Return Receipt Fee \$ Live Animal Transportation Fee \$

Weight \_\_\_\_\_ lbs. 3 oz. Flat Rate ☐ Sunday/Holiday Premium Fee \$ Total Postage & Fees \$22.95

Acceptance Employee Initials \_\_\_\_\_

**DELIVERY (POSTAL SERVICE USE ONLY)**

Delivery Attempt (MM/DD/YY) \_\_\_\_\_ Time \_\_\_\_\_ Employee Signature \_\_\_\_\_

Delivery Attempt (MM/DD/YY) \_\_\_\_\_ Time \_\_\_\_\_ Employee Signature \_\_\_\_\_

LABEL 11-B, SEPTEMBER 2015 PSN 7690-02-000-9996

3-ADDRESSEE COPY



**UNITED STATES  
POSTAL SERVICE.**

This packaging is the property of the U.S. Postal Service® and is provided solely for use in sending Priority Mail Express™ shipments. Misuse may be a violation of federal law. This packaging is not for resale. EP13F © U.S. Postal Service, July 2013; All rights reserved.

# PRIORITY ★ MAIL ★ EXPRESS™



GUARANTEED\*

★ ★ ★  
TRACKED

★ ★ ★  
INSURED



## FLAT RATE ENVELOPE

ONE RATE ★ ANY WEIGHT\*

RECEIVED  
BLM AZ STATE OFFICE  
2016 AUG 31 P 3:18  
PHOENIX, ARIZONA



PS10001000006

EP13F July 2013  
OD: 12.5 x 9.5



**UNITED STATES**  
**POSTAL SERVICE®**

\* Money Back Guarantee to U.S., select APO/FPO/DPO, and select International destinations. See DMM and IMM at [pe.usps.com](http://pe.usps.com) for complete details.  
\* For International shipments, the maximum weight is 4 lbs.

UNITED STATES  
DEPARTMENT OF THE INTERIOR  
BUREAU OF LAND MANAGEMENT

501

MAINTENANCE FEE WAIVER CERTIFICATION

SEE INSTRUCTIONS ON PAGE 2

416163  
411759  
FORM APPROVED  
OMB NO. 1004-0114 413524  
Expires: October 31, 2016  
416023 414921

1. This small miner waiver is filed for the assessment year beginning on September 1, 2015 and ending on September 1, 2016.
2. The undersigned and all related parties owned ten or fewer mining claims, mill, or tunnel sites located and maintained on Federal lands in the United States of America on September 1, 2015.
3. The undersigned have performed the assessment work required by law for each mining claim listed prior to filing this waiver and understand that by filing this form, the undersigned must file an affidavit of assessment work with the Bureau of Land Management (BLM) by the December 30th following the filing of this waiver.
4. The undersigned understand that if the assessment work obligation has not yet come due under 30 U.S.C. 28 (for those claims in their first assessment year only), a notice of intent to hold reciting this condition must be recorded by the December 30th following the filing of this waiver.
5. The undersigned understand that mill and tunnel sites may also be listed on this waiver and be waived from payment of the maintenance fee, and that a notice of intent to hold for these sites is required to be filed with the BLM by the December 30th following the filing of this waiver.
6. The undersigned understand and acknowledge that pursuant to 43 U.S.C. 1212 and 18 U.S.C. 1001, the filing or recording of a false, fictitious, or fraudulent document with the BLM may result in a fine of up to \$250,000, a prison term not to exceed five years, or both.
7. The mining claims, mill or tunnel sites for which this waiver from payment of the maintenance fees is requested are:

CLAIM OR SITE NAME	BLM RECORDATION SERIAL NUMBER
1. HERITAGE	AMC 416163 ✓
2.	
3.	
4.	
5.	
6.	
7.	
8.	
9.	
10.	

RECEIVED  
BLM ARIZONA OFFICE  
2015 AUG 24 P 2:58  
PHOENIX, ARIZONA

The owner(s) (claimants) of the above mining claims and sites are:

DAVID FRYBARGER

(Owner's Name - Please Print)

2510 ANGLER DRIVE

(Owner's Mailing Address)

David Frybarger

(Owner's Signature)

LAKE HAVASU CITY

(City)

AZ

(State)

86404

(Zip Code)

STEPHANIE HOLMES

(Owner's Name - Please Print)

2745 SQUALL KING DRIVE

(Owner's Mailing Address)

Stephanie Holmes

(Owner's Signature)

LAKE HAVASU CITY

(City)

AZ

(State)

86404

(Zip Code)

(Owner's Name - Please Print)

(Owner's Signature)

(Owner's Mailing Address)

(City)

(State)

(Zip Code)

(Owner's Name - Please Print)

(Owner's Signature)

(Owner's Mailing Address)

(City)

(State)

(Zip Code)

(Continued on page 2)

BY: *Rm*

*nw*  
9/9/2015



(Owner's Name - Please Print)	(Owner's Signature)		
(Owner's Mailing Address)	(City)	(State)	(Zip Code)
(Owner's Name - Please Print)	(Owner's Signature)		
(Owner's Mailing Address)	(City)	(State)	(Zip Code)
(Owner's Name - Please Print)	(Owner's Signature)		
(Owner's Mailing Address)	(City)	(State)	(Zip Code)
(Owner's Name - Please Print)	(Owner's Signature)		
(Owner's Mailing Address)	(City)	(State)	(Zip Code)

18 U.S.C. 1001 and 43 U.S.C. 1212 make it a crime for any person knowingly and willfully to make to any department or agency of the United States any false, fictitious or fraudulent statements or representations as to any matter within its jurisdiction.

#### INSTRUCTIONS

1. This certification is made under the provisions of 43 U.S.C. § 1744 and 30 U.S.C. §28-28k and the regulations thereunder (43 CFR Part 3830).
2. The claimant(s) must fill in the dates in paragraph 1 for the beginning and ending of the assessment year for which this waiver is sought.
3. The claimant(s) must fill in the date in paragraph 2 for the beginning of the assessment year for which this waiver is sought.
4. All claim and site names and BLM serial numbers must be listed for the mining claims, mill sites, and tunnel sites for which the waiver is sought.
5. All owners of the mining claims, mill sites, and tunnel sites and their addresses must be given.
6. This waiver form must be signed by all the claimants or their designated agent, in original form. If an agent is designated, a notarized designation of agent, signed by all of the claimants with proper address given, must be submitted with this waiver.
7. This form must be filed no later than September 1st for the upcoming assessment year in the BLM State Office where the mining claims or sites are recorded, or the waiver cannot be granted by the BLM. (Example: To obtain a waiver for the assessment year 2012, which begins on September 1, 2011, you must qualify for and file for a waiver no later than September 1, 2011, in the proper BLM State Office.)
8. For all mining claims which require assessment work, you must record an affidavit of labor on or before the December 30th immediately following the filing of this waiver. For all other mining claims or sites waived, you must record a notice of intent to hold on or before the December 30th immediately following the filing of this waiver.
9. Mill and tunnel sites may also be listed on this waiver and be waived from payment of the maintenance fee. A notice of intent to hold for these sites is required to be filed by the December 30th following the filing of this waiver.

**FOR OFFICIAL USE ONLY**

UNITED STATES  
DEPARTMENT OF THE INTERIOR  
BUREAU OF LAND MANAGEMENT

1502

*[Signature]*

411759

MAINTENANCE FEE WAIVER CERTIFICATION

FORM APPROVED  
OMB NO. 1004-0114  
Expires: October 31, 2016

SEE INSTRUCTIONS ON PAGE 2

1. This small miner waiver is filed for the assessment year beginning on September 1, 2015 and ending on September 1, 2016.
2. The undersigned and all related parties owned ten or fewer mining claims, mill, or tunnel sites located and maintained on Federal lands in the United States of America on September 1, 2015.
3. The undersigned have performed the assessment work required by law for each mining claim listed prior to filing this waiver and understand that by filing this form, the undersigned must file an affidavit of assessment work with the Bureau of Land Management (BLM) by the December 30th following the filing of this waiver.
4. The undersigned understand that if the assessment work obligation has not yet come due under 30 U.S.C. 28 (for those claims in their first assessment year only), a notice of intent to hold reciting this condition must be recorded by the December 30th following the filing of this waiver.
5. The undersigned understand that mill and tunnel sites may also be listed on this waiver and be waived from payment of the maintenance fee, and that a notice of intent to hold for these sites is required to be filed with the BLM by the December 30th following the filing of this waiver.
6. The undersigned understand and acknowledge that pursuant to 43 U.S.C. 1212 and 18 U.S.C. 1001, the filing or recording of a false, fictitious, or fraudulent document with the BLM may result in a fine of up to \$250,000, a prison term not to exceed five years, or both.
7. The mining claims, mill or tunnel sites for which this waiver from payment of the maintenance fees is requested are:

CLAIM OR SITE NAME	BLM RECORDATION SERIAL NUMBER
1. LITTLE MICA	AMC 411759 ✓
2.	
3.	
4.	
5.	
6.	
7.	
8.	
9.	
10.	

RECEIVED  
BLM AZ SERVICE OFFICE  
2015 AUG 24 P 2:58  
PHOENIX, ARIZONA

The owner(s) (claimants) of the above mining claims and sites are:

DAVID FRYBARGER

(Owner's Name - Please Print)

2510 ANGLER DRIVE

(Owner's Mailing Address)

*David Frybarger*

(Owner's Signature)

LAKE HAVASU CITY

(City)

AZ

(State)

86404

(Zip Code)

JACK HODGES

(Owner's Name - Please Print)

3656 WINSTON DRIVE

(Owner's Mailing Address)

*Jack Hodges*

(Owner's Signature)

LAKE HAVASU CITY

(City)

AZ

(State)

86406

(Zip Code)

(Owner's Name - Please Print)

(Owner's Signature)

(Owner's Mailing Address)

(City)

(State)

(Zip Code)

(Owner's Name - Please Print)

(Owner's Signature)

(Owner's Mailing Address)

(City)

(State)

(Zip Code)

(Continued on page 2)

RECEIVED  
SEP 03 2015  
*fm*

*nmv*  
9/9/20



(Owner's Name - Please Print)	(Owner's Signature)		
(Owner's Mailing Address)	(City)	(State)	(Zip Code)
(Owner's Name - Please Print)	(Owner's Signature)		
(Owner's Mailing Address)	(City)	(State)	(Zip Code)
(Owner's Name - Please Print)	(Owner's Signature)		
(Owner's Mailing Address)	(City)	(State)	(Zip Code)
(Owner's Name - Please Print)	(Owner's Signature)		
(Owner's Mailing Address)	(City)	(State)	(Zip Code)

18 U.S.C. 1001 and 43 U.S.C. 1212 make it a crime for any person knowingly and willfully to make to any department or agency of the United States any false, fictitious or fraudulent statements or representations as to any matter within its jurisdiction.

#### INSTRUCTIONS

1. This certification is made under the provisions of 43 U.S.C. § 1744 and 30 U.S.C. §28-28k and the regulations thereunder (43 CFR Part 3830).
2. The claimant(s) must fill in the dates in paragraph 1 for the beginning and ending of the assessment year for which this waiver is sought.
3. The claimant(s) must fill in the date in paragraph 2 for the beginning of the assessment year for which this waiver is sought.
4. All claim and site names and BLM serial numbers must be listed for the mining claims, mill sites, and tunnel sites for which the waiver is sought.
5. All owners of the mining claims, mill sites, and tunnel sites and their addresses must be given.
6. This waiver form must be signed by all the claimants or their designated agent, in original form. If an agent is designated, a notarized designation of agent, signed by all of the claimants with proper address given, must be submitted with this waiver.
7. This form must be filed no later than September 1st for the upcoming assessment year in the BLM State Office where the mining claims or sites are recorded, or the waiver cannot be granted by the BLM. (Example: To obtain a waiver for the assessment year 2012, which begins on September 1, 2011, you must qualify for and file for a waiver no later than September 1, 2011, in the proper BLM State Office.)
8. For all mining claims which require assessment work, you must record an affidavit of labor on or before the December 30th immediately following the filing of this waiver. For all other mining claims or sites waived, you must record a notice of intent to hold on or before the December 30th immediately following the filing of this waiver.
9. Mill and tunnel sites may also be listed on this waiver and be waived from payment of the maintenance fee. A notice of intent to hold for these sites is required to be filed by the December 30th following the filing of this waiver.

**FOR OFFICIAL USE ONLY**

UNITED STATES  
DEPARTMENT OF THE INTERIOR  
BUREAU OF LAND MANAGEMENT

503

*A.A.*

413524

MAINTENANCE FEE WAIVER CERTIFICATION

FORM APPROVED  
OMB NO. 1004-0114  
Expires: October 31, 2016

SEE INSTRUCTIONS ON PAGE 2

1. This small miner waiver is filed for the assessment year beginning on September 1, 2015 and ending on September 1, 2016.
2. The undersigned and all related parties owned ten or fewer mining claims, mill, or tunnel sites located and maintained on Federal lands in the United States of America on September 1, 2015.
3. The undersigned have performed the assessment work required by law for each mining claim listed prior to filing this waiver and understand that by filing this form, the undersigned must file an affidavit of assessment work with the Bureau of Land Management (BLM) by the December 30th following the filing of this waiver.
4. The undersigned understand that if the assessment work obligation has not yet come due under 30 U.S.C. 28 (for those claims in their first assessment year only), a notice of intent to hold reciting this condition must be recorded by the December 30th following the filing of this waiver.
5. The undersigned understand that mill and tunnel sites may also be listed on this waiver and be waived from payment of the maintenance fee, and that a notice of intent to hold for these sites is required to be filed with the BLM by the December 30th following the filing of this waiver.
6. The undersigned understand and acknowledge that pursuant to 43 U.S.C. 1212 and 18 U.S.C. 1001, the filing or recording of a false, fictitious, or fraudulent document with the BLM may result in a fine of up to \$250,000, a prison term not to exceed five years, or both.
7. The mining claims, mill or tunnel sites for which this waiver from payment of the maintenance fees is requested are:

CLAIM OR SITE NAME	BLM RECORDATION SERIAL NUMBER
1. LITTLE MICA #2	AMC 413524 ✓
2.	
3.	
4.	
5.	
6.	
7.	
8.	
9.	
10.	

RECEIVED  
BLM AZ RECORDATION OFFICE  
2015 AUG 24 P 2:58  
PHOENIX, ARIZONA

The owner(s) (claimants) of the above mining claims and sites are:

DAVID FRYBARGER

(Owner's Name - Please Print)

2510 ANGLER DRIVE

(Owner's Mailing Address)

*David Frybarger*

(Owner's Signature)

LAKE HAVASU CITY

(City)

AZ

(State)

86404

(Zip Code)

JACK HODGES

(Owner's Name - Please Print)

3656 WINSTON DRIVE

(Owner's Mailing Address)

*Jack Hodges*

(Owner's Signature)

LAKE HAVASU CITY

(City)

AZ

(State)

86406

(Zip Code)

ROGER FRYBARGER

(Owner's Name - Please Print)

2510 ANGLER DRIVE

(Owner's Mailing Address)

*Roger Frybarger*

(Owner's Signature)

LAKE HAVASU CITY

(City)

AZ

(State)

86404

(Zip Code)

(Owner's Name - Please Print)

(Owner's Signature)

(Owner's Mailing Address)

(City)

(State)

(Zip Code)

NWV  
9/9/20

(Owner's Name - Please Print)	(Owner's Signature)		
(Owner's Mailing Address)	(City)	(State)	(Zip Code)
(Owner's Name - Please Print)	(Owner's Signature)		
(Owner's Mailing Address)	(City)	(State)	(Zip Code)
(Owner's Name - Please Print)	(Owner's Signature)		
(Owner's Mailing Address)	(City)	(State)	(Zip Code)
(Owner's Name - Please Print)	(Owner's Signature)		
(Owner's Mailing Address)	(City)	(State)	(Zip Code)

18 U.S.C. 1001 and 43 U.S.C. 1212 make it a crime for any person knowingly and willfully to make to any department or agency of the United States any false, fictitious or fraudulent statements or representations as to any matter within its jurisdiction.

#### INSTRUCTIONS

1. This certification is made under the provisions of 43 U.S.C. § 1744 and 30 U.S.C. §28-28k and the regulations thereunder (43 CFR Part 3830).
2. The claimant(s) must fill in the dates in paragraph 1 for the beginning and ending of the assessment year for which this waiver is sought.
3. The claimant(s) must fill in the date in paragraph 2 for the beginning of the assessment year for which this waiver is sought.
4. All claim and site names and BLM serial numbers must be listed for the mining claims, mill sites, and tunnel sites for which the waiver is sought.
5. All owners of the mining claims, mill sites, and tunnel sites and their addresses must be given.
6. This waiver form must be signed by all the claimants or their designated agent, in original form. If an agent is designated, a notarized designation of agent, signed by all of the claimants with proper address given, must be submitted with this waiver.
7. This form must be filed no later than September 1st for the upcoming assessment year in the BLM State Office where the mining claims or sites are recorded, or the waiver cannot be granted by the BLM. (Example: To obtain a waiver for the assessment year 2012, which begins on September 1, 2011, you must qualify for and file for a waiver no later than September 1, 2011, in the proper BLM State Office.)
8. For all mining claims which require assessment work, you must record an affidavit of labor on or before the December 30th immediately following the filing of this waiver. For all other mining claims or sites waived, you must record a notice of intent to hold on or before the December 30th immediately following the filing of this waiver.
9. Mill and tunnel sites may also be listed on this waiver and be waived from payment of the maintenance fee. A notice of intent to hold for these sites is required to be filed by the December 30th following the filing of this waiver.

**FOR OFFICIAL USE ONLY**



UNITED STATES  
DEPARTMENT OF THE INTERIOR  
BUREAU OF LAND MANAGEMENT

504

MAINTENANCE FEE WAIVER CERTIFICATION

*DAVID FRYBARGER*

414921

FORM APPROVED  
OMB NO. 1004-0114  
Expires: October 31, 2016

SEE INSTRUCTIONS ON PAGE 2

1. This small miner waiver is filed for the assessment year beginning on September 1, 2015 and ending on September 1, 2016.
2. The undersigned and all related parties owned ten or fewer mining claims, mill, or tunnel sites located and maintained on Federal lands in the United States of America on September 1, 2015.
3. The undersigned have performed the assessment work required by law for each mining claim listed prior to filing this waiver and understand that by filing this form, the undersigned must file an affidavit of assessment work with the Bureau of Land Management (BLM) by the December 30th following the filing of this waiver.
4. The undersigned understand that if the assessment work obligation has not yet come due under 30 U.S.C. 28 (for those claims in their first assessment year only), a notice of intent to hold reciting this condition must be recorded by the December 30th following the filing of this waiver.
5. The undersigned understand that mill and tunnel sites may also be listed on this waiver and be waived from payment of the maintenance fee, and that a notice of intent to hold for these sites is required to be filed with the BLM by the December 30th following the filing of this waiver.
6. The undersigned understand and acknowledge that pursuant to 43 U.S.C. 1212 and 18 U.S.C. 1001, the filing or recording of a false, fictitious, or fraudulent document with the BLM may result in a fine of up to \$250,000, a prison term not to exceed five years, or both.
7. The mining claims, mill or tunnel sites for which this waiver from payment of the maintenance fees is requested are:

CLAIM OR SITE NAME	BLM RECORDATION SERIAL NUMBER
1. LITTLE MICA #3	AMC 414921 ✓
2.	
3.	
4.	
5.	
6.	
7.	
8.	
9.	
10.	

The owner(s) (claimants) of the above mining claims and sites are:

DAVID FRYBARGER

(Owner's Name - Please Print)

2510 ANGLER DRIVE

(Owner's Mailing Address)

*David Frybarger*

(Owner's Signature)

LAKE HAVASU CITY

(City)

AZ 86404

(State) (Zip Code)

(Owner's Name - Please Print)

(Owner's Mailing Address)

(Owner's Signature)

(City)

(State) (Zip Code)

(Owner's Name - Please Print)

(Owner's Mailing Address)

(Owner's Signature)

(City)

(State) (Zip Code)

(Owner's Name - Please Print)

(Owner's Mailing Address)

(Owner's Signature)

(City)

(State) (Zip Code)

(Continued on page 2)

ENTERED  
SEP 09 2015  
BY: *[Signature]*

RECEIVED  
BLM AZ STATE OFFICE  
PHOENIX, ARIZONA  
AUG 24 P 58

NW  
9/9/15

(Owner's Name - Please Print)	(Owner's Signature)		
(Owner's Mailing Address)	(City)	(State)	(Zip Code)
(Owner's Name - Please Print)	(Owner's Signature)		
(Owner's Mailing Address)	(City)	(State)	(Zip Code)
(Owner's Name - Please Print)	(Owner's Signature)		
(Owner's Mailing Address)	(City)	(State)	(Zip Code)
(Owner's Name - Please Print)	(Owner's Signature)		
(Owner's Mailing Address)	(City)	(State)	(Zip Code)

18 U.S.C. 1001 and 43 U.S.C. 1212 make it a crime for any person knowingly and willfully to make to any department or agency of the United States any false, fictitious or fraudulent statements or representations as to any matter within its jurisdiction.

#### INSTRUCTIONS

1. This certification is made under the provisions of 43 U.S.C. § 1744 and 30 U.S.C. §28-28k and the regulations thereunder (43 CFR Part 3830).
2. The claimant(s) must fill in the dates in paragraph 1 for the beginning and ending of the assessment year for which this waiver is sought.
3. The claimant(s) must fill in the date in paragraph 2 for the beginning of the assessment year for which this waiver is sought.
4. All claim and site names and BLM serial numbers must be listed for the mining claims, mill sites, and tunnel sites for which the waiver is sought.
5. All owners of the mining claims, mill sites, and tunnel sites and their addresses must be given.
6. This waiver form must be signed by all the claimants or their designated agent, in original form. If an agent is designated, a notarized designation of agent, signed by all of the claimants with proper address given, must be submitted with this waiver.
7. This form must be filed no later than September 1st for the upcoming assessment year in the BLM State Office where the mining claims or sites are recorded, or the waiver cannot be granted by the BLM. (Example: To obtain a waiver for the assessment year 2012, which begins on September 1, 2011, you must qualify for and file for a waiver no later than September 1, 2011, in the proper BLM State Office.)
8. For all mining claims which require assessment work, you must record an affidavit of labor on or before the December 30th immediately following the filing of this waiver. For all other mining claims or sites waived, you must record a notice of intent to hold on or before the December 30th immediately following the filing of this waiver.
9. Mill and tunnel sites may also be listed on this waiver and be waived from payment of the maintenance fee. A notice of intent to hold for these sites is required to be filed by the December 30th following the filing of this waiver.

FOR OFFICIAL USE ONLY

UNITED STATES  
DEPARTMENT OF THE INTERIOR  
BUREAU OF LAND MANAGEMENT

505

MAINTENANCE FEE WAIVER CERTIFICATION

414951  
FORM APPROVED  
OMB NO. 1004-0114  
Expires: October 31, 2016

SEE INSTRUCTIONS ON PAGE 2

1. This small miner waiver is filed for the assessment year beginning on September 1, 2015 and ending on September 1, 2016.
2. The undersigned and all related parties owned ten or fewer mining claims, mill, or tunnel sites located and maintained on Federal lands in the United States of America on September 1, 2015.
3. The undersigned have performed the assessment work required by law for each mining claim listed prior to filing this waiver and understand that by filing this form, the undersigned must file an affidavit of assessment work with the Bureau of Land Management (BLM) by the December 30th following the filing of this waiver.
4. The undersigned understand that if the assessment work obligation has not yet come due under 30 U.S.C. 28 (for those claims in their first assessment year only), a notice of intent to hold reciting this condition must be recorded by the December 30th following the filing of this waiver.
5. The undersigned understand that mill and tunnel sites may also be listed on this waiver and be waived from payment of the maintenance fee, and that a notice of intent to hold for these sites is required to be filed with the BLM by the December 30th following the filing of this waiver.
6. The undersigned understand and acknowledge that pursuant to 43 U.S.C. 1212 and 18 U.S.C. 1001, the filing or recording of a false, fictitious, or fraudulent document with the BLM may result in a fine of up to \$250,000, a prison term not to exceed five years, or both.
7. The mining claims, mill or tunnel sites for which this waiver from payment of the maintenance fees is requested are:

CLAIM OR SITE NAME	BLM RECORDATION SERIAL NUMBER
1. LITTLE MICA #4	AMC 414951 ✓
2.	
3.	
4.	
5.	
6.	
7.	
8.	
9.	
10.	

The owner(s) (claimants) of the above mining claims and sites are:

LAURIE BERGERON

(Owner's Name - Please Print)

2731 WAR EAGLE DRIVE

(Owner's Mailing Address)

*Laurie A. Bergeron*  
(Owner's Signature)

LAKE HAVASU CITY

(City)

AZ

(State)

86406

(Zip Code)

DAVID FRYBARGER

(Owner's Name - Please Print)

2510 ANGLER DRIVE

(Owner's Mailing Address)

*David Frybarger*  
(Owner's Signature)

LAKE HAVASU CITY

(City)

AZ

(State)

86404

(Zip Code)

(Owner's Name - Please Print)

(Owner's Mailing Address)

(Owner's Signature)

(City)

(State)

(Zip Code)

(Owner's Name - Please Print)

(Owner's Mailing Address)

(Owner's Signature)

(City)

(State)

(Zip Code)

(Continued on page 2)

BY: *[Signature]*

RECEIVED  
BLM ARIZONA  
2015 AUG 24 P 2:58  
PHOENIX, ARIZONA  
This waiver was found to be acceptable. Laurie Bergeron called to state that a transfer had been accepted but the Shannons had not been deleted. 9/9/26



UNITED STATES  
DEPARTMENT OF THE INTERIOR  
BUREAU OF LAND MANAGEMENT

MAINTENANCE FEE WAIVER CERTIFICATION

SEE INSTRUCTIONS ON PAGE 2

414951  
FORM APPROVED  
OMB NO. 1004-0114  
Expires: October 31, 2016

1. This small miner waiver is filed for the assessment year beginning on September 1, 2015 and ending on September 1, 2016.
2. The undersigned and all related parties owned ten or fewer mining claims, mill, or tunnel sites located and maintained on Federal lands in the United States of America on September 1, 2015.
3. The undersigned have performed the assessment work required by law for each mining claim listed prior to filing this waiver and understand that by filing this form, the undersigned must file an affidavit of assessment work with the Bureau of Land Management (BLM) by the December 30th following the filing of this waiver.
4. The undersigned understand that if the assessment work obligation has not yet come due under 30 U.S.C. 28 (for those claims in their first assessment year only), a notice of intent to hold reciting this condition must be recorded by the December 30th following the filing of this waiver.
5. The undersigned understand that mill and tunnel sites may also be listed on this waiver and be waived from payment of the maintenance fee, and that a notice of intent to hold for these sites is required to be filed with the BLM by the December 30th following the filing of this waiver.
6. The undersigned understand and acknowledge that pursuant to 43 U.S.C. 1212 and 18 U.S.C. 1001, the filing or recording of a false, fictitious, or fraudulent document with the BLM may result in a fine of up to \$250,000, a prison term not to exceed five years, or both.
7. The mining claims, mill or tunnel sites for which this waiver from payment of the maintenance fees is requested are:

CLAIM OR SITE NAME	BLM RECORDATION SERIAL NUMBER
1. LITTLE MICA #4	AMC 414951 ✓
2.	
3.	
4.	
5.	
6.	
7.	
8.	
9.	
10.	

The owner(s) (claimants) of the above mining claims and sites are:

LAURIE BERGERON

(Owner's Name - Please Print)

2731 WAR EAGLE DRIVE

(Owner's Mailing Address)

*Laurie A. Bergeron*  
(Owner's Signature)

LAKE HAVASU CITY

(City)

AZ

(State)

86406

(Zip Code)

DAVID FRYBARGER

(Owner's Name - Please Print)

2510 ANGLER DRIVE

(Owner's Mailing Address)

*David Frybarger*  
(Owner's Signature)

LAKE HAVASU CITY

(City)

AZ

(State)

86404

(Zip Code)

(Owner's Name - Please Print)

(Owner's Mailing Address)

(Owner's Signature)

(City)

(State)

(Zip Code)

(Owner's Name - Please Print)

(Owner's Mailing Address)

(Owner's Signature)

(City)

(State)

(Zip Code)

UNITED STATES  
DEPARTMENT OF THE INTERIOR  
BUREAU OF LAND MANAGEMENT

MAINTENANCE FEE WAIVER CERTIFICATION

SEE INSTRUCTIONS ON PAGE 2

505

*AA*

414951

FORM APPROVED  
OMB NO. 1004-0114  
Expires: October 31, 2016

1. This small miner waiver is filed for the assessment year beginning on September 1, 2015 and ending on September 1, 2016.
2. The undersigned and all related parties owned ten or fewer mining claims, mill, or tunnel sites located and maintained on Federal lands in the United States of America on September 1, 2015.
3. The undersigned have performed the assessment work required by law for each mining claim listed prior to filing this waiver and understand that by filing this form, the undersigned must file an affidavit of assessment work with the Bureau of Land Management (BLM) by the December 30th following the filing of this waiver.
4. The undersigned understand that if the assessment work obligation has not yet come due under 30 U.S.C. 28 (for those claims in their first assessment year only), a notice of intent to hold reciting this condition must be recorded by the December 30th following the filing of this waiver.
5. The undersigned understand that mill and tunnel sites may also be listed on this waiver and be waived from payment of the maintenance fee, and that a notice of intent to hold for these sites is required to be filed with the BLM by the December 30th following the filing of this waiver.
6. The undersigned understand and acknowledge that pursuant to 43 U.S.C. 1212 and 18 U.S.C. 1001, the filing or recording of a false, fictitious, or fraudulent document with the BLM may result in a fine of up to \$250,000, a prison term not to exceed five years, or both.
7. The mining claims, mill or tunnel sites for which this waiver from payment of the maintenance fees is requested are:

CLAIM OR SITE NAME	BLM RECORDATION SERIAL NUMBER
1. LITTLE MICA #4	AMC 414951 ✓
2.	
3.	
4.	
5.	
6.	
7.	
8.	
9.	
10.	

RECEIVED  
BLM RECORDATION SECTION  
2015 AUG 24 P 2:58  
PHOENIX, ARIZONA

The owner(s) (claimants) of the above mining claims and sites are:

LAURIE BERGERON

(Owner's Name - Please Print)

2731 WAR EAGLE DRIVE

(Owner's Mailing Address)

*Laurie A. Bergeron*  
(Owner's Signature)

LAKE HAVASU CITY

(City)

AZ

(State)

86406

(Zip Code)

DAVID FRYBARGER

(Owner's Name - Please Print)

2510 ANGLER DRIVE

(Owner's Mailing Address)

*David Frybarger*  
(Owner's Signature)

LAKE HAVASU CITY

(City)

AZ

(State)

86404

(Zip Code)

(Owner's Name - Please Print)

(Owner's Signature)

(Owner's Mailing Address)

(City)

(State)

(Zip Code)

(Owner's Name - Please Print)

(Owner's Signature)

(Owner's Mailing Address)

(City)

(State)

(Zip Code)

(Continued on page 2)

BY: *[Signature]*

9/9/26  
w

(Owner's Name - Please Print)	(Owner's Signature)		
(Owner's Mailing Address)	(City)	(State)	(Zip Code)
(Owner's Name - Please Print)	(Owner's Signature)		
(Owner's Mailing Address)	(City)	(State)	(Zip Code)
(Owner's Name - Please Print)	(Owner's Signature)		
(Owner's Mailing Address)	(City)	(State)	(Zip Code)
(Owner's Name - Please Print)	(Owner's Signature)		
(Owner's Mailing Address)	(City)	(State)	(Zip Code)

18 U.S.C. 1001 and 43 U.S.C. 1212 make it a crime for any person knowingly and willfully to make to any department or agency of the United States any false, fictitious or fraudulent statements or representations as to any matter within its jurisdiction.

#### INSTRUCTIONS

1. This certification is made under the provisions of 43 U.S.C. § 1744 and 30 U.S.C. §28-28k and the regulations thereunder (43 CFR Part 3830).
2. The claimant(s) must fill in the dates in paragraph 1 for the beginning and ending of the assessment year for which this waiver is sought.
3. The claimant(s) must fill in the date in paragraph 2 for the beginning of the assessment year for which this waiver is sought.
4. All claim and site names and BLM serial numbers must be listed for the mining claims, mill sites, and tunnel sites for which the waiver is sought.
5. All owners of the mining claims, mill sites, and tunnel sites and their addresses must be given.
6. This waiver form must be signed by all the claimants or their designated agent, in original form. If an agent is designated, a notarized designation of agent, signed by all of the claimants with proper address given, must be submitted with this waiver.
7. This form must be filed no later than September 1st for the upcoming assessment year in the BLM State Office where the mining claims or sites are recorded, or the waiver cannot be granted by the BLM. (Example: To obtain a waiver for the assessment year 2012, which begins on September 1, 2011, you must qualify for and file for a waiver no later than September 1, 2011, in the proper BLM State Office.)
8. For all mining claims which require assessment work, you must record an affidavit of labor on or before the December 30th immediately following the filing of this waiver. For all other mining claims or sites waived, you must record a notice of intent to hold on or before the December 30th immediately following the filing of this waiver.
9. Mill and tunnel sites may also be listed on this waiver and be waived from payment of the maintenance fee. A notice of intent to hold for these sites is required to be filed by the December 30th following the filing of this waiver.

**FOR OFFICIAL USE ONLY**



UNITED STATES  
DEPARTMENT OF THE INTERIOR  
BUREAU OF LAND MANAGEMENT

506

MAINTENANCE FEE WAIVER CERTIFICATION

AA

416023  
FORM APPROVED  
OMB NO. 1004-0114  
Expires: October 31, 2016

SEE INSTRUCTIONS ON PAGE 2

1. This small miner waiver is filed for the assessment year beginning on September 1, 2015 and ending on September 1, 2016.
2. The undersigned and all related parties owned ten or fewer mining claims, mill, or tunnel sites located and maintained on Federal lands in the United States of America on September 1, 2015.
3. The undersigned have performed the assessment work required by law for each mining claim listed prior to filing this waiver and understand that by filing this form, the undersigned must file an affidavit of assessment work with the Bureau of Land Management (BLM) by the December 30th following the filing of this waiver.
4. The undersigned understand that if the assessment work obligation has not yet come due under 30 U.S.C. 28 (for those claims in their first assessment year only), a notice of intent to hold reciting this condition must be recorded by the December 30th following the filing of this waiver.
5. The undersigned understand that mill and tunnel sites may also be listed on this waiver and be waived from payment of the maintenance fee, and that a notice of intent to hold for these sites is required to be filed with the BLM by the December 30th following the filing of this waiver.
6. The undersigned understand and acknowledge that pursuant to 43 U.S.C. 1212 and 18 U.S.C. 1001, the filing or recording of a false, fictitious, or fraudulent document with the BLM may result in a fine of up to \$250,000, a prison term not to exceed five years, or both.
7. The mining claims, mill or tunnel sites for which this waiver from payment of the maintenance fees is requested are:

CLAIM OR SITE NAME	BLM RECORDATION SERIAL NUMBER
1. LITTLE MICA #5	AMC 416023 ✓
2.	
3.	
4.	
5.	
6.	
7.	
8.	
9.	
10.	

RECEIVED  
BLM RECORDATION OFFICE  
2015 AUG 24 P 2:58  
PHOENIX, ARIZONA

The owner(s) (claimants) of the above mining claims and sites are:

DAVID FRYBARGER

(Owner's Name - Please Print)

2510 ANGLER DRIVE

(Owner's Mailing Address)

*David Frybarger*  
(Owner's Signature)

LAKE HAVASU CITY

(City)

AZ

(State)

86404

(Zip Code)

ROGER FRYBARGER

(Owner's Name - Please Print)

2510 ANGLER DRIVE

(Owner's Mailing Address)

*Roger Frybarger*  
(Owner's Signature)

LAKE HAVASU CITY

(City)

AZ

(State)

86404

(Zip Code)

(Owner's Name - Please Print)

(Owner's Signature)

(Owner's Mailing Address)

(City)

(State)

(Zip Code)

(Owner's Name - Please Print)

(Owner's Signature)

(Owner's Mailing Address)

(City)

(State)

(Zip Code)

(Continued on page 2)

SEP 09 2015

By: *prv*

*nmv*  
9/9/20

(Owner's Name - Please Print)	(Owner's Signature)		
(Owner's Mailing Address)	(City)	(State)	(Zip Code)
(Owner's Name - Please Print)	(Owner's Signature)		
(Owner's Mailing Address)	(City)	(State)	(Zip Code)
(Owner's Name - Please Print)	(Owner's Signature)		
(Owner's Mailing Address)	(City)	(State)	(Zip Code)
(Owner's Name - Please Print)	(Owner's Signature)		
(Owner's Mailing Address)	(City)	(State)	(Zip Code)

18 U.S.C. 1001 and 43 U.S.C. 1212 make it a crime for any person knowingly and willfully to make to any department or agency of the United States any false, fictitious or fraudulent statements or representations as to any matter within its jurisdiction.

#### INSTRUCTIONS

1. This certification is made under the provisions of 43 U.S.C. § 1744 and 30 U.S.C. §28-28k and the regulations thereunder (43 CFR Part 3830).
2. The claimant(s) must fill in the dates in paragraph 1 for the beginning and ending of the assessment year for which this waiver is sought.
3. The claimant(s) must fill in the date in paragraph 2 for the beginning of the assessment year for which this waiver is sought.
4. All claim and site names and BLM serial numbers must be listed for the mining claims, mill sites, and tunnel sites for which the waiver is sought.
5. All owners of the mining claims, mill sites, and tunnel sites and their addresses must be given.
6. This waiver form must be signed by all the claimants or their designated agent, in original form. If an agent is designated, a notarized designation of agent, signed by all of the claimants with proper address given, must be submitted with this waiver.
7. This form must be filed no later than September 1st for the upcoming assessment year in the BLM State Office where the mining claims or sites are recorded, or the waiver cannot be granted by the BLM. (Example: To obtain a waiver for the assessment year 2012, which begins on September 1, 2011, you must qualify for and file for a waiver no later than September 1, 2011, in the proper BLM State Office.)
8. For all mining claims which require assessment work, you must record an affidavit of labor on or before the December 30th immediately following the filing of this waiver. For all other mining claims or sites waived, you must record a notice of intent to hold on or before the December 30th immediately following the filing of this waiver.
9. Mill and tunnel sites may also be listed on this waiver and be waived from payment of the maintenance fee. A notice of intent to hold for these sites is required to be filed by the December 30th following the filing of this waiver.

FOR OFFICIAL USE ONLY

UNITED STATES  
DEPARTMENT OF THE INTERIOR  
BUREAU OF LAND MANAGEMENT

FORM APPROVED  
OMB NO.: 1004-0114  
Expires: October 31, 2016

**AFFIDAVIT OF ANNUAL ASSESSMENT WORK**

416163  
411759  
413524  
414921  
414951  
416023

**WHEN RECORDED, MAIL DOCUMENT TO:**

**NAME:** DAVID FRYBARGER

**ADDRESS:** 2510 ANGLER DRIVE

**CITY, STATE, ZIP:** LAKE HAVASU CITY, AZ 86404

**FOR COUNTY RECORDER'S USE**

No. of Claims <sup>6</sup>

x \$10/claim

Total due BLM \$ 60.00

**TO ALL WHOM IT MAY CONCERN:**

1. The undersigned certifies that at least \$100 per claim was expended for development, labor and improvements, or equivalent value added, as the annual assessment work for the assessment year ending September 1, 2015 for the following contiguous unpatented mining claim(s), located in the County of MOHAVE, in the State of ARIZONA.

BLM Serial No.	Name of Claim	Tp	Rg	Sec	Mer	County Recordation Book and Page No.	Date
		Example: 13N 5E 14 MDM					
411759	LITTLE MICA	17N	16W	10	GSRB	2012034503	07/03/2012
413524	LITTLE MICA #2	17N	16W	10	GSRB	2012034504	07/03/2012
414921	LITTLE MICA #3	17N	16W	10	GSRB	2012034505	07/03/2012
414951	LITTLE MICA #4	17N	16W	10	GSRB	2012034506	07/03/2012
416023	LITTLE MICA #5	17N	16W	10	GSRB	2012034507	07/03/2012
416163	HERITAGE	17N	16W	10	GSRB	2012034508	07/03/2012

2015 AUG 24 P 2:58  
COCHISE, ARIZONA

(Continued on page 2)

RECEIPT # 3376265



2. Type of labor and improvements (specify what was done and give the total value for that labor and improvement to show at least \$100 for each claim). If a geological, geochemical, or geophysical survey was performed, as per 30 U.S.C. 28-1, reference the title of the report of survey, give cost and date of the survey and report, and indicate it was filed with the County Recorder:

Description of Work Performed	Value of Work Performed	Date Work Was Performed
Repaired/maintained existing access road	650	10, 11 & 12/2014
Mineral sampling and identification	400	10/2014
Maintained claim monuments	200	02/2015

3. Name and mailing address of each person who performed the labor and improvements:

**Name (please print)**

DAVID FRYBARGER

MATT KLUG/GEOLOGIST

LAURIE BERGERON

STEPHANIE HOLMES

**Current Mailing Address (please print)**

2510 ANGLER DRIVE, LAKE HAVASU CITY, AZ 86404

LAKE HAVASU CITY, AZ 86404

2731 WAR EAGLE DR., LAKE HAVASU CITY, AZ 86406

2745 SQUALL KING DRIVE, LAKE HAVASU CITY, AZ 86404

4. Name and mailing address of each person who holds and claims the subject mining claim(s) for the valuable minerals contained therein. Be sure to indicate if there is a change of address:

**Name (please print)**

DAVID FRYBARGER

ROGER FRYBARGER

JACK HODGES

STEPHANIE HOLMES

LAURIE BERGERON

**Current Mailing Address (please print)**

2510 ANGLER DRIVE, LAKE HAVASU CITY, AZ 86404

2510 ANGLER DRIVE, LAKE HAVASU CITY, AZ 86404

3656 WINSTON DRIVE, LAKE HAVASU CITY, AZ 86406

2745 SQUALL KING DRIVE, LAKE HAVASU CITY, AZ 86404

2731 WAR EAGLE DRIVE, LAKE HAVASU CITY, AZ 86406

5. The undersigned testifies that on the date of FEBRUARY 08, 2015, all monuments required by law were erected upon the subject claim(s), and all notices required by law were posted on the subject claim(s) or copies thereof were in place, and at said date, each corner monument bore or contained

markings sufficient to appropriately designate the corner of the claim to which it pertains and the name of the claim(s).

I hereby certify under penalty of perjury under the laws of the State of ARIZONA that the foregoing statements are true and correct:

Don Johnson  
(Signature of person responsible for above statement)

Date: August 20, 2015

Title 18 U.S.C. 1001 and 43 U.S.C. 1212 make it a crime for any person knowingly and willfully to make to any department or agency of the United States any false, fictitious or fraudulent statements or representations as to any matter within its jurisdiction.


### Notary Block

SUBSCRIBED AND SWORN TO before me, this 20 day of August 2015

By: Brent Dewitt  
(Signature of Affiant)

Title: \_\_\_\_\_

My Commission Expires: June 10, 2019



### INSTRUCTIONS

1. This is an optional form that may be used to satisfy the requirements for the Bureau of Land Management (BLM) under the provisions of 43 U.S.C. §1744 and 30 U.S.C. §28-28d and the regulations thereunder (43 CFR part 3835). Since local and State laws may vary, you should contact your local and State agencies where the claims are located to ensure all applicable laws and requirements are satisfied.
2. The claimant(s) must fill in the date in paragraph 1 for the applicable assessment year and the county and state where the claims are located.
3. All claim names, BLM serial numbers, legal descriptions, and original county recording information must be listed for the claims pertaining to this assessment notice.
4. The claimant(s) must complete paragraph 2 listing all labor or improvements which was performed on or did benefit the subject mining claims. The value and date of the labor or improvements must also be listed. The total amount of labor or improvements can be listed, but the total expenditure must equal at least \$100 for each claim.
5. The names and current mailing addresses of the person(s) performing the labor shall be listed in paragraph 3.
6. The name and current mailing address of each owner (claimant) of the claims shall be listed in paragraph 4. The mailing address shall be the owner's address and not the address of an agent or anyone representing the claimant. Be sure to note if there has been a change of address.
7. Paragraph 5 shall be completed to show the date it was verified that all monuments required by law were properly erected, all notices were posted, and that corners were appropriately designated for all claims listed.
8. An exact legible reproduction or duplicate (other than microfilm or other electronic media) of this affidavit or another type of affidavit of assessment work that you file or will file in the county where each claim is located, must be filed with the BLM on or before December 30 of the calendar year in which the assessment year ends. For mill or tunnel sites, a separate notice of intent to hold must be filed with the BLM on or before December 30. Requirements for filing a notice of intent to hold can be found at 43 CFR 3835.33.
9. A processing fee of \$10 for each claim listed must be remitted to the BLM along with this or any other affidavit of assessment work.

RECEIVED  
2015 AUG 24 PM 2:58  
PHOENIX, ARIZONA

**United States Department of the Interior**  
**Bureau of Land Management**  
 LANDS/RECREATION & PLANNING  
 ONE N CENTRAL AVE  
 PHOENIX, AZ 85004 -2203  
 Phone: 602-417-9200

Receipt

No: 3376265


<b>Transaction #:</b> 3474498	
<b>Date of Transaction:</b> 08/25/2015	
<b>CUSTOMER:</b>	
DAVID FRYBARGER 2510 ANGLER DR LAKE HAVASU CITY, AZ 86404-2134 US	

LINE #	QTY	DESCRIPTION	REMARKS	UNIT PRICE	TOTAL
1	1.00	LOCATABLE MINERALS / MINING CLAIMS-NOT NEW-UNADJUD, ONE AUTH NO. ONLY / MINING CLAIM MONEY RECEIVED CASES: AMC411759/\$60.00	WAIVER - 6 2016 / POL - 6 2015	- n/a -	60.00
<b>TOTAL:</b>					<b>\$60.00</b>

PAYMENT INFORMATION			
1	AMOUNT:	60.00	POSTMARKED: 08/20/2015
	TYPE:	CHECK	RECEIVED: 08/24/2015
	CHECK NO:	1575	
	NAME:	FRYBARGER, DAVID H 2510 ANGLER DR LAKE HAVASU CITY AZ 86404-2134 US	

REMARKS

This receipt was generated by the automated BLM Collections and Billing System and is a paper representation of a portion of the official electronic record contained therein.



8/25/2015



UNITED STATES  
DEPARTMENT OF THE INTERIOR  
BUREAU OF LAND MANAGEMENT

**MAINTENANCE FEE WAIVER CERTIFICATION**

SEE INSTRUCTIONS ON PAGE 2

Amc 416023  
Amc 416163 / 151  
JH

Amc 411759  
Amc 413524  
Amc 414921  
FORM APPROVED  
OMB NO. 1004-0114  
Expires: October 31, 2016  
Amc 414951

1. This small miner waiver is filed for the assessment year beginning on September 1, 2014 and ending on September 1, 2015.
2. The undersigned and all related parties owned ten or fewer mining claims, mill, or tunnel sites located and maintained on Federal lands in the United States of America on September 1, 2014.
3. The undersigned have performed the assessment work required by law for each mining claim listed prior to filing this waiver and understand that by filing this form, the undersigned must file an affidavit of assessment work with the Bureau of Land Management (BLM) by the December 30th following the filing of this waiver.
4. The undersigned understand that if the assessment work obligation has not yet come due under 30 U.S.C. 28 (for those claims in their first assessment year only), a notice of intent to hold reciting this condition must be recorded by the December 30th following the filing of this waiver.
5. The undersigned understand that mill and tunnel sites may also be listed on this waiver and be waived from payment of the maintenance fee, and that a notice of intent to hold for these sites is required to be filed with the BLM by the December 30th following the filing of this waiver.
6. The undersigned understand and acknowledge that pursuant to 43 U.S.C. 1212 and 18 U.S.C. 1001, the filing or recording of a false, fictitious, or fraudulent document with the BLM may result in a fine of up to \$250,000, a prison term not to exceed five years, or both.
7. The mining claims, mill or tunnel sites for which this waiver from payment of the maintenance fees is requested are:

CLAIM OR SITE NAME	BLM RECORDATION SERIAL NUMBER
1. LITTLE MICA	AMC 411759 ✓
2.	
3.	
4.	
5.	
6.	
7.	
8.	
9.	
10.	

RECEIVED  
BLM AZ STATE OFFICE  
2014 AUG - 6 P 1:24  
PHOENIX, ARIZONA

The owner(s) (claimants) of the above mining claims and sites are:

DAVID FRYBARGER

(Owner's Name - Please Print)

2510 ANGLER DRIVE

(Owner's Mailing Address)

*David Frybarger*  
(Owner's Signature)

LAKE HAVASU CITY

(City)

AZ

(State)

86404

(Zip Code)

JACK HODGES

(Owner's Name - Please Print)

3656 WINSTON DRIVE

(Owner's Mailing Address)

*Jack Hodges*  
(Owner's Signature)

LAKE HAVASU CITY

(City)

AZ

(State)

86406

(Zip Code)

(Owner's Name - Please Print)

(Owner's Signature)

(Owner's Mailing Address)

(City)

(State)

(Zip Code)

(Owner's Name - Please Print)

(Owner's Signature)

(Owner's Mailing Address)

(City)

(State)

(Zip Code)

(Continued on page 2)

ENTERED  
SEP 05 2014  
BY: AT

(Owner's Name - Please Print)	(Owner's Signature)		
(Owner's Mailing Address)	(City)	(State)	(Zip Code)
(Owner's Name - Please Print)	(Owner's Signature)		
(Owner's Mailing Address)	(City)	(State)	(Zip Code)
(Owner's Name - Please Print)	(Owner's Signature)		
(Owner's Mailing Address)	(City)	(State)	(Zip Code)
(Owner's Name - Please Print)	(Owner's Signature)		
(Owner's Mailing Address)	(City)	(State)	(Zip Code)

18 U.S.C. 1001 and 43 U.S.C. 1212 make it a crime for any person knowingly and willfully to make to any department or agency of the United States any false, fictitious or fraudulent statements or representations as to any matter within its jurisdiction.

#### INSTRUCTIONS

1. This certification is made under the provisions of 43 U.S.C. § 1744 and 30 U.S.C. §28-28k and the regulations thereunder (43 CFR Part 3830).
2. The claimant(s) must fill in the dates in paragraph 1 for the beginning and ending of the assessment year for which this waiver is sought.
3. The claimant(s) must fill in the date in paragraph 2 for the beginning of the assessment year for which this waiver is sought.
4. All claim and site names and BLM serial numbers must be listed for the mining claims, mill sites, and tunnel sites for which the waiver is sought.
5. All owners of the mining claims, mill sites, and tunnel sites and their addresses must be given.
6. This waiver form must be signed by all the claimants or their designated agent, in original form. If an agent is designated, a notarized designation of agent, signed by all of the claimants with proper address given, must be submitted with this waiver.
7. This form must be filed no later than September 1st for the upcoming assessment year in the BLM State Office where the mining claims or sites are recorded, or the waiver cannot be granted by the BLM. (Example: To obtain a waiver for the assessment year 2012, which begins on September 1, 2011, you must qualify for and file for a waiver no later than September 1, 2011, in the proper BLM State Office.)
8. For all mining claims which require assessment work, you must record an affidavit of labor on or before the December 30th immediately following the filing of this waiver. For all other mining claims or sites waived, you must record a notice of intent to hold on or before the December 30th immediately following the filing of this waiver.
9. Mill and tunnel sites may also be listed on this waiver and be waived from payment of the maintenance fee. A notice of intent to hold for these sites is required to be filed by the December 30th following the filing of this waiver.

**FOR OFFICIAL USE ONLY**

UNITED STATES  
DEPARTMENT OF THE INTERIOR  
BUREAU OF LAND MANAGEMENT

**MAINTENANCE FEE WAIVER CERTIFICATION**

152  
AA

FORM APPROVED  
OMB NO. 1004-0114  
Expires: October 31, 2016

SEE INSTRUCTIONS ON PAGE 2

1. This small miner waiver is filed for the assessment year beginning on September 1, 2014 and ending on September 1, 2015.
2. The undersigned and all related parties owned ten or fewer mining claims, mill, or tunnel sites located and maintained on Federal lands in the United States of America on September 1, 2014.
3. The undersigned have performed the assessment work required by law for each mining claim listed prior to filing this waiver and understand that by filing this form, the undersigned must file an affidavit of assessment work with the Bureau of Land Management (BLM) by the December 30th following the filing of this waiver.
4. The undersigned understand that if the assessment work obligation has not yet come due under 30 U.S.C. 28 (for those claims in their first assessment year only), a notice of intent to hold reciting this condition must be recorded by the December 30th following the filing of this waiver.
5. The undersigned understand that mill and tunnel sites may also be listed on this waiver and be waived from payment of the maintenance fee, and that a notice of intent to hold for these sites is required to be filed with the BLM by the December 30th following the filing of this waiver.
6. The undersigned understand and acknowledge that pursuant to 43 U.S.C. 1212 and 18 U.S.C. 1001, the filing or recording of a false, fictitious, or fraudulent document with the BLM may result in a fine of up to \$250,000, a prison term not to exceed five years, or both.
7. The mining claims, mill or tunnel sites for which this waiver from payment of the maintenance fees is requested are:

CLAIM OR SITE NAME	BLM RECORDATION SERIAL NUMBER
1. LITTLE MICA #2	AMC 413524 ✓
2.	
3.	
4.	
5.	
6.	
7.	
8.	
9.	
10.	

The owner(s) (claimants) of the above mining claims and sites are:

DAVID FRYBARGER

(Owner's Name - Please Print)

2510 ANGLER DRIVE

(Owner's Mailing Address)

*David Frybarger*  
(Owner's Signature)

LAKE HAVASU CITY

(City)

2014 AUG - 6 P 11:25  
BLM RECEIVED  
AZ 86404  
(State) (Zip Code)

JACK HODGES

(Owner's Name - Please Print)

3656 WINSTON DRIVE

(Owner's Mailing Address)

*Jack Hodges*  
(Owner's Signature)

LAKE HAVASU CITY

(City)

2014 AUG - 6 P 11:25  
BLM RECEIVED  
AZ 86406  
(State) (Zip Code)

ROGER FRYBARGER

(Owner's Name - Please Print)

2510 ANGLER DRIVE

(Owner's Mailing Address)

*Roger Frybarger*  
(Owner's Signature)

LAKE HAVASU CITY

(City)

AZ 86404  
(State) (Zip Code)

(Owner's Name - Please Print)

(Owner's Signature)

(Owner's Mailing Address)

(City)

(State) (Zip Code)

(Continued on page 2)



\_\_\_\_\_  
(Owner's Name - Please Print)

\_\_\_\_\_  
(Owner's Signature)

\_\_\_\_\_  
(Owner's Mailing Address)

\_\_\_\_\_  
(City)

\_\_\_\_\_  
(State)

\_\_\_\_\_  
(Zip Code)

\_\_\_\_\_  
(Owner's Name - Please Print)

\_\_\_\_\_  
(Owner's Signature)

\_\_\_\_\_  
(Owner's Mailing Address)

\_\_\_\_\_  
(City)

\_\_\_\_\_  
(State)

\_\_\_\_\_  
(Zip Code)

\_\_\_\_\_  
(Owner's Name - Please Print)

\_\_\_\_\_  
(Owner's Signature)

\_\_\_\_\_  
(Owner's Mailing Address)

\_\_\_\_\_  
(City)

\_\_\_\_\_  
(State)

\_\_\_\_\_  
(Zip Code)

\_\_\_\_\_  
(Owner's Name - Please Print)

\_\_\_\_\_  
(Owner's Signature)

\_\_\_\_\_  
(Owner's Mailing Address)

\_\_\_\_\_  
(City)

\_\_\_\_\_  
(State)

\_\_\_\_\_  
(Zip Code)

18 U.S.C. 1001 and 43 U.S.C. 1212 make it a crime for any person knowingly and willfully to make to any department or agency of the United States any false, fictitious or fraudulent statements or representations as to any matter within its jurisdiction.

#### INSTRUCTIONS

1. This certification is made under the provisions of 43 U.S.C. § 1744 and 30 U.S.C. §28-28k and the regulations thereunder (43 CFR Part 3830).
2. The claimant(s) must fill in the dates in paragraph 1 for the beginning and ending of the assessment year for which this waiver is sought.
3. The claimant(s) must fill in the date in paragraph 2 for the beginning of the assessment year for which this waiver is sought.
4. All claim and site names and BLM serial numbers must be listed for the mining claims, mill sites, and tunnel sites for which the waiver is sought.
5. All owners of the mining claims, mill sites, and tunnel sites and their addresses must be given.
6. This waiver form must be signed by all the claimants or their designated agent, in original form. If an agent is designated, a notarized designation of agent, signed by all of the claimants with proper address given, must be submitted with this waiver.
7. This form must be filed no later than September 1st for the upcoming assessment year in the BLM State Office where the mining claims or sites are recorded, or the waiver cannot be granted by the BLM. (Example: To obtain a waiver for the assessment year 2012, which begins on September 1, 2011, you must qualify for and file for a waiver no later than September 1, 2011, in the proper BLM State Office.)
8. For all mining claims which require assessment work, you must record an affidavit of labor on or before the December 30th immediately following the filing of this waiver. For all other mining claims or sites waived, you must record a notice of intent to hold on or before the December 30th immediately following the filing of this waiver.
9. Mill and tunnel sites may also be listed on this waiver and be waived from payment of the maintenance fee. A notice of intent to hold for these sites is required to be filed by the December 30th following the filing of this waiver.

FOR OFFICIAL USE ONLY

UNITED STATES  
DEPARTMENT OF THE INTERIOR  
BUREAU OF LAND MANAGEMENT  
**MAINTENANCE FEE WAIVER CERTIFICATION**

153  
A

FORM APPROVED  
OMB NO. 1004-0114  
Expires: October 31, 2016

SEE INSTRUCTIONS ON PAGE 2

1. This small miner waiver is filed for the assessment year beginning on September 1, 2014 and ending on September 1, 2015.
2. The undersigned and all related parties owned ten or fewer mining claims, mill, or tunnel sites located and maintained on Federal lands in the United States of America on September 1, 2014.
3. The undersigned have performed the assessment work required by law for each mining claim listed prior to filing this waiver and understand that by filing this form, the undersigned must file an affidavit of assessment work with the Bureau of Land Management (BLM) by the December 30th following the filing of this waiver.
4. The undersigned understand that if the assessment work obligation has not yet come due under 30 U.S.C. 28 (for those claims in their first assessment year only), a notice of intent to hold reciting this condition must be recorded by the December 30th following the filing of this waiver.
5. The undersigned understand that mill and tunnel sites may also be listed on this waiver and be waived from payment of the maintenance fee, and that a notice of intent to hold for these sites is required to be filed with the BLM by the December 30th following the filing of this waiver.
6. The undersigned understand and acknowledge that pursuant to 43 U.S.C. 1212 and 18 U.S.C. 1001, the filing or recording of a false, fictitious, or fraudulent document with the BLM may result in a fine of up to \$250,000, a prison term not to exceed five years, or both.
7. The mining claims, mill or tunnel sites for which this waiver from payment of the maintenance fees is requested are:

CLAIM OR SITE NAME	BLM RECORDATION SERIAL NUMBER
1. LITTLE MICA #3	AMC 414921 ✓
2.	
3.	
4.	
5.	
6.	
7.	
8.	
9.	
10.	

The owner(s) (claimants) of the above mining claims and sites are:

DAVID FRYBARGER

(Owner's Name - Please Print)

2510 ANGLER DRIVE

(Owner's Mailing Address)

*David Frybarger*  
(Owner's Signature)

LAKE HAVASU CITY

(City)

AZ

(State)

BLM  
2014 AUG -6 P 1:25  
RECEIVED  
STATE OFFICE  
86404  
(Zip Code)

(Owner's Name - Please Print)

(Owner's Mailing Address)

(Owner's Signature)

(City)

(State)

(Zip Code)

(Owner's Name - Please Print)

(Owner's Mailing Address)

(Owner's Signature)

(City)

(State)

(Zip Code)

(Owner's Name - Please Print)

(Owner's Mailing Address)

(Owner's Signature)

(City)

(State)

(Zip Code)

(Continued on page 2)

(Owner's Name - Please Print)	(Owner's Signature)		
(Owner's Mailing Address)	(City)	(State)	(Zip Code)
(Owner's Name - Please Print)	(Owner's Signature)		
(Owner's Mailing Address)	(City)	(State)	(Zip Code)
(Owner's Name - Please Print)	(Owner's Signature)		
(Owner's Mailing Address)	(City)	(State)	(Zip Code)
(Owner's Name - Please Print)	(Owner's Signature)		
(Owner's Mailing Address)	(City)	(State)	(Zip Code)

18 U.S.C. 1001 and 43 U.S.C. 1212 make it a crime for any person knowingly and willfully to make to any department or agency of the United States any false, fictitious or fraudulent statements or representations as to any matter within its jurisdiction.

#### INSTRUCTIONS

1. This certification is made under the provisions of 43 U.S.C. § 1744 and 30 U.S.C. §28-28k and the regulations thereunder (43 CFR Part 3830).
2. The claimant(s) must fill in the dates in paragraph 1 for the beginning and ending of the assessment year for which this waiver is sought.
3. The claimant(s) must fill in the date in paragraph 2 for the beginning of the assessment year for which this waiver is sought.
4. All claim and site names and BLM serial numbers must be listed for the mining claims, mill sites, and tunnel sites for which the waiver is sought.
5. All owners of the mining claims, mill sites, and tunnel sites and their addresses must be given.
6. This waiver form must be signed by all the claimants or their designated agent, in original form. If an agent is designated, a notarized designation of agent, signed by all of the claimants with proper address given, must be submitted with this waiver.
7. This form must be filed no later than September 1st for the upcoming assessment year in the BLM State Office where the mining claims or sites are recorded, or the waiver cannot be granted by the BLM. (Example: To obtain a waiver for the assessment year 2012, which begins on September 1, 2011, you must qualify for and file for a waiver no later than September 1, 2011, in the proper BLM State Office.)
8. For all mining claims which require assessment work, you must record an affidavit of labor on or before the December 30th immediately following the filing of this waiver. For all other mining claims or sites waived, you must record a notice of intent to hold on or before the December 30th immediately following the filing of this waiver.
9. Mill and tunnel sites may also be listed on this waiver and be waived from payment of the maintenance fee. A notice of intent to hold for these sites is required to be filed by the December 30th following the filing of this waiver.

**FOR OFFICIAL USE ONLY**



UNITED STATES  
DEPARTMENT OF THE INTERIOR  
BUREAU OF LAND MANAGEMENT  
**MAINTENANCE FEE WAIVER CERTIFICATION**

154

*AA*

FORM APPROVED  
OMB NO. 1004-0114  
Expires: October 31, 2016

SEE INSTRUCTIONS ON PAGE 2

1. This small miner waiver is filed for the assessment year beginning on September 1, 2014 and ending on September 1, 2015.
2. The undersigned and all related parties owned ten or fewer mining claims, mill, or tunnel sites located and maintained on Federal lands in the United States of America on September 1, 2014.
3. The undersigned have performed the assessment work required by law for each mining claim listed prior to filing this waiver and understand that by filing this form, the undersigned must file an affidavit of assessment work with the Bureau of Land Management (BLM) by the December 30th following the filing of this waiver.
4. The undersigned understand that if the assessment work obligation has not yet come due under 30 U.S.C. 28 (for those claims in their first assessment year only), a notice of intent to hold reciting this condition must be recorded by the December 30th following the filing of this waiver.
5. The undersigned understand that mill and tunnel sites may also be listed on this waiver and be waived from payment of the maintenance fee, and that a notice of intent to hold for these sites is required to be filed with the BLM by the December 30th following the filing of this waiver.
6. The undersigned understand and acknowledge that pursuant to 43 U.S.C. 1212 and 18 U.S.C. 1001, the filing or recording of a false, fictitious, or fraudulent document with the BLM may result in a fine of up to \$250,000, a prison term not to exceed five years, or both.
7. The mining claims, mill or tunnel sites for which this waiver from payment of the maintenance fees is requested are:

CLAIM OR SITE NAME	BLM RECORDATION SERIAL NUMBER
1. LITTLE MICA #4	AMC 414951 ✓
2.	
3.	
4.	
5.	
6.	
7.	
8.	
9.	
10.	

The owner(s) (claimants) of the above mining claims and sites are:

RICHARD G. SHANNON

(Owner's Name - Please Print)

1030 SUNNY RIDGE DRIVE

(Owner's Mailing Address)

*Richard G. Shannon*  
(Owner's Signature)

LAKE HAVASU CITY

(City)

AZ

(State)

86406

(Zip Code)

SHIRLEY SHANNON

(Owner's Name - Please Print)

1030 SUNNY RIDGE DRIVE

(Owner's Mailing Address)

*Shirley Shannon*  
(Owner's Signature)

LAKE HAVASU CITY

(City)

AZ

(State)

86406

(Zip Code)

DAVID FRYBARGER

(Owner's Name - Please Print)

2510 ANGLER DRIVE

(Owner's Mailing Address)

*David Frybarger*  
(Owner's Signature)

LAKE HAVASU CITY

(City)

AZ

(State)

86404

(Zip Code)

(Owner's Name - Please Print)

(Owner's Signature)

(Owner's Mailing Address)

(City)

(State)

(Zip Code)

(Continued on page 2)

RECEIVED  
BLM ARIZONA  
STATE OFFICE  
2014 AUG -6 P 1:25  
PHOENIX, ARIZONA

(Owner's Name - Please Print)	(Owner's Signature)		
(Owner's Mailing Address)	(City)	(State)	(Zip Code)
(Owner's Name - Please Print)	(Owner's Signature)		
(Owner's Mailing Address)	(City)	(State)	(Zip Code)
(Owner's Name - Please Print)	(Owner's Signature)		
(Owner's Mailing Address)	(City)	(State)	(Zip Code)
(Owner's Name - Please Print)	(Owner's Signature)		
(Owner's Mailing Address)	(City)	(State)	(Zip Code)

18 U.S.C. 1001 and 43 U.S.C. 1212 make it a crime for any person knowingly and willfully to make to any department or agency of the United States any false, fictitious or fraudulent statements or representations as to any matter within its jurisdiction.

#### INSTRUCTIONS

1. This certification is made under the provisions of 43 U.S.C. § 1744 and 30 U.S.C. §28-28k and the regulations thereunder (43 CFR Part 3830).
2. The claimant(s) must fill in the dates in paragraph 1 for the beginning and ending of the assessment year for which this waiver is sought.
3. The claimant(s) must fill in the date in paragraph 2 for the beginning of the assessment year for which this waiver is sought.
4. All claim and site names and BLM serial numbers must be listed for the mining claims, mill sites, and tunnel sites for which the waiver is sought.
5. All owners of the mining claims, mill sites, and tunnel sites and their addresses must be given.
6. This waiver form must be signed by all the claimants or their designated agent, in original form. If an agent is designated, a notarized designation of agent, signed by all of the claimants with proper address given, must be submitted with this waiver.
7. This form must be filed no later than September 1st for the upcoming assessment year in the BLM State Office where the mining claims or sites are recorded, or the waiver cannot be granted by the BLM. (Example: To obtain a waiver for the assessment year 2012, which begins on September 1, 2011, you must qualify for and file for a waiver no later than September 1, 2011, in the proper BLM State Office.)
8. For all mining claims which require assessment work, you must record an affidavit of labor on or before the December 30th immediately following the filing of this waiver. For all other mining claims or sites waived, you must record a notice of intent to hold on or before the December 30th immediately following the filing of this waiver.
9. Mill and tunnel sites may also be listed on this waiver and be waived from payment of the maintenance fee. A notice of intent to hold for these sites is required to be filed by the December 30th following the filing of this waiver.

FOR OFFICIAL USE ONLY

UNITED STATES  
DEPARTMENT OF THE INTERIOR  
BUREAU OF LAND MANAGEMENT

**MAINTENANCE FEE WAIVER CERTIFICATION**

1155  
ADA

FORM APPROVED  
OMB NO. 1004-0114  
Expires: October 31, 2016

SEE INSTRUCTIONS ON PAGE 2

1. This small miner waiver is filed for the assessment year beginning on September 1, 2014 and ending on September 1, 2015.
2. The undersigned and all related parties owned ten or fewer mining claims, mill, or tunnel sites located and maintained on Federal lands in the United States of America on September 1, 2014.
3. The undersigned have performed the assessment work required by law for each mining claim listed prior to filing this waiver and understand that by filing this form, the undersigned must file an affidavit of assessment work with the Bureau of Land Management (BLM) by the December 30th following the filing of this waiver.
4. The undersigned understand that if the assessment work obligation has not yet come due under 30 U.S.C. 28 (for those claims in their first assessment year only), a notice of intent to hold reciting this condition must be recorded by the December 30th following the filing of this waiver.
5. The undersigned understand that mill and tunnel sites may also be listed on this waiver and be waived from payment of the maintenance fee, and that a notice of intent to hold for these sites is required to be filed with the BLM by the December 30th following the filing of this waiver.
6. The undersigned understand and acknowledge that pursuant to 43 U.S.C. 1212 and 18 U.S.C. 1001, the filing or recording of a false, fictitious, or fraudulent document with the BLM may result in a fine of up to \$250,000, a prison term not to exceed five years, or both.
7. The mining claims, mill or tunnel sites for which this waiver from payment of the maintenance fees is requested are:

CLAIM OR SITE NAME	BLM RECORDATION SERIAL NUMBER
1. LITTLE MICA #5	AMC 416023 ✓
2.	
3.	
4.	
5.	
6.	
7.	
8.	
9.	
10.	


The owner(s) (claimants) of the above mining claims and sites are:

DAVID FRYBARGER

(Owner's Name - Please Print)

2510 ANGLER DRIVE

(Owner's Mailing Address)

  
(Owner's Signature)

LAKE HAVASU CITY

(City)

AZ  
(State)

86404

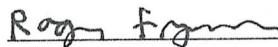
(Zip Code)

ROGER FRYBARGER

(Owner's Name - Please Print)

2510 ANGLER DRIVE

(Owner's Mailing Address)

  
(Owner's Signature)

LAKE HAVASU CITY

(City)

AZ  
(State)

86404

(Zip Code)

(Owner's Name - Please Print)

(Owner's Signature)

(Owner's Mailing Address)

(City)

(State)

(Zip Code)

(Owner's Name - Please Print)

(Owner's Signature)

(Owner's Mailing Address)

(City)

(State)

(Zip Code)

(Continued on page 2)

PHOENIX ARIZONA  
AUG -6  
1:25  
RECEIVED  
BLM AZ STATE OFFICE  
86404

(Owner's Name - Please Print)	(Owner's Signature)		
(Owner's Mailing Address)	(City)	(State)	(Zip Code)
(Owner's Name - Please Print)	(Owner's Signature)		
(Owner's Mailing Address)	(City)	(State)	(Zip Code)
(Owner's Name - Please Print)	(Owner's Signature)		
(Owner's Mailing Address)	(City)	(State)	(Zip Code)
(Owner's Name - Please Print)	(Owner's Signature)		
(Owner's Mailing Address)	(City)	(State)	(Zip Code)

18 U.S.C. 1001 and 43 U.S.C. 1212 make it a crime for any person knowingly and willfully to make to any department or agency of the United States any false, fictitious or fraudulent statements or representations as to any matter within its jurisdiction.

#### INSTRUCTIONS

1. This certification is made under the provisions of 43 U.S.C. § 1744 and 30 U.S.C. §28-28k and the regulations thereunder (43 CFR Part 3830).
2. The claimant(s) must fill in the dates in paragraph 1 for the beginning and ending of the assessment year for which this waiver is sought.
3. The claimant(s) must fill in the date in paragraph 2 for the beginning of the assessment year for which this waiver is sought.
4. All claim and site names and BLM serial numbers must be listed for the mining claims, mill sites, and tunnel sites for which the waiver is sought.
5. All owners of the mining claims, mill sites, and tunnel sites and their addresses must be given.
6. This waiver form must be signed by all the claimants or their designated agent, in original form. If an agent is designated, a notarized designation of agent, signed by all of the claimants with proper address given, must be submitted with this waiver.
7. This form must be filed no later than September 1st for the upcoming assessment year in the BLM State Office where the mining claims or sites are recorded, or the waiver cannot be granted by the BLM. (Example: To obtain a waiver for the assessment year 2012, which begins on September 1, 2011, you must qualify for and file for a waiver no later than September 1, 2011, in the proper BLM State Office.)
8. For all mining claims which require assessment work, you must record an affidavit of labor on or before the December 30th immediately following the filing of this waiver. For all other mining claims or sites waived, you must record a notice of intent to hold on or before the December 30th immediately following the filing of this waiver.
9. Mill and tunnel sites may also be listed on this waiver and be waived from payment of the maintenance fee. A notice of intent to hold for these sites is required to be filed by the December 30th following the filing of this waiver.

FOR OFFICIAL USE ONLY



(Owner's Name - Please Print)	(Owner's Signature)		
(Owner's Mailing Address)	(City)	(State)	(Zip Code)
(Owner's Name - Please Print)	(Owner's Signature)		
(Owner's Mailing Address)	(City)	(State)	(Zip Code)
(Owner's Name - Please Print)	(Owner's Signature)		
(Owner's Mailing Address)	(City)	(State)	(Zip Code)
(Owner's Name - Please Print)	(Owner's Signature)		
(Owner's Mailing Address)	(City)	(State)	(Zip Code)

18 U.S.C. 1001 and 43 U.S.C. 1212 make it a crime for any person knowingly and willfully to make to any department or agency of the United States any false, fictitious or fraudulent statements or representations as to any matter within its jurisdiction.

#### INSTRUCTIONS

1. This certification is made under the provisions of 43 U.S.C. § 1744 and 30 U.S.C. §28-28k and the regulations thereunder (43 CFR Part 3830).
2. The claimant(s) must fill in the dates in paragraph 1 for the beginning and ending of the assessment year for which this waiver is sought.
3. The claimant(s) must fill in the date in paragraph 2 for the beginning of the assessment year for which this waiver is sought.
4. All claim and site names and BLM serial numbers must be listed for the mining claims, mill sites, and tunnel sites for which the waiver is sought.
5. All owners of the mining claims, mill sites, and tunnel sites and their addresses must be given.
6. This waiver form must be signed by all the claimants or their designated agent, in original form. If an agent is designated, a notarized designation of agent, signed by all of the claimants with proper address given, must be submitted with this waiver.
7. This form must be filed no later than September 1st for the upcoming assessment year in the BLM State Office where the mining claims or sites are recorded, or the waiver cannot be granted by the BLM. (Example: To obtain a waiver for the assessment year 2012, which begins on September 1, 2011, you must qualify for and file for a waiver no later than September 1, 2011, in the proper BLM State Office.)
8. For all mining claims which require assessment work, you must record an affidavit of labor on or before the December 30th immediately following the filing of this waiver. For all other mining claims or sites waived, you must record a notice of intent to hold on or before the December 30th immediately following the filing of this waiver.
9. Mill and tunnel sites may also be listed on this waiver and be waived from payment of the maintenance fee. A notice of intent to hold for these sites is required to be filed by the December 30th following the filing of this waiver.

FOR OFFICIAL USE ONLY

UNITED STATES  
DEPARTMENT OF THE INTERIOR  
BUREAU OF LAND MANAGEMENT  
**MAINTENANCE FEE WAIVER CERTIFICATION**

156  
[Signature]

FORM APPROVED  
OMB NO. 1004-0114  
Expires: October 31, 2016

SEE INSTRUCTIONS ON PAGE 2

1. This small miner waiver is filed for the assessment year beginning on September 1, 2014 and ending on September 1, 2015.
2. The undersigned and all related parties owned ten or fewer mining claims, mill, or tunnel sites located and maintained on Federal lands in the United States of America on September 1, 2014.
3. The undersigned have performed the assessment work required by law for each mining claim listed prior to filing this waiver and understand that by filing this form, the undersigned must file an affidavit of assessment work with the Bureau of Land Management (BLM) by the December 30th following the filing of this waiver.
4. The undersigned understand that if the assessment work obligation has not yet come due under 30 U.S.C. 28 (for those claims in their first assessment year only), a notice of intent to hold reciting this condition must be recorded by the December 30th following the filing of this waiver.
5. The undersigned understand that mill and tunnel sites may also be listed on this waiver and be waived from payment of the maintenance fee, and that a notice of intent to hold for these sites is required to be filed with the BLM by the December 30th following the filing of this waiver.
6. The undersigned understand and acknowledge that pursuant to 43 U.S.C. 1212 and 18 U.S.C. 1001, the filing or recording of a false, fictitious, or fraudulent document with the BLM may result in a fine of up to \$250,000, a prison term not to exceed five years, or both.
7. The mining claims, mill or tunnel sites for which this waiver from payment of the maintenance fees is requested are:

CLAIM OR SITE NAME	BLM RECORDATION SERIAL NUMBER
1. HERITAGE	AMC 416163 ✓
2.	
3.	
4.	
5.	
6.	
7.	
8.	
9.	
10.	

The owner(s) (claimants) of the above mining claims and sites are:

DAVID FRYBARGER

(Owner's Name - Please Print)

2510 ANGLER DRIVE

(Owner's Mailing Address)

STEPHANIE HOLMES

(Owner's Name - Please Print)

2745 SQUALL KING DRIVE

(Owner's Mailing Address)

[Signature]

(Owner's Signature)

LAKE HAVASU CITY

(City)

BLM RECEIVED  
OCT 17 2014  
AZ 86404  
(State) (Zip Code)

[Signature]

(Owner's Signature)

LAKE HAVASU CITY

(City)

AZ 86404  
(State) (Zip Code)

(Owner's Name - Please Print)

(Owner's Signature)

(Owner's Mailing Address)

(City)

(State)

(Zip Code)

(Owner's Name - Please Print)

(Owner's Signature)

(Owner's Mailing Address)

(City)

(State)

(Zip Code)

(Continued on page 2)

UNITED STATES  
DEPARTMENT OF THE INTERIOR  
BUREAU OF LAND MANAGEMENT

FORM APPROVED  
OMB NO.: 1004-0114  
Expires: October 31, 2016

**AFFIDAVIT OF ANNUAL ASSESSMENT WORK**

AMC 411759

**WHEN RECORDED, MAIL DOCUMENT TO:**

**NAME:** DAVID FRYBARGER

**ADDRESS:** 2510 ANGLER DRIVE

**CITY, STATE, ZIP:** LAKE HAVASU AZ 86404

413524  
414921  
414951  
416023  
416163

**FOR COUNTY RECORDER'S USE**

No. of Claims <sup>6</sup>

x \$10/claim

Total due BLM \$ <sup>60</sup>

**TO ALL WHOM IT MAY CONCERN:**

1. The undersigned certifies that at least \$100 per claim was expended for development, labor and improvements, or equivalent value added, as the annual assessment work for the assessment year ending September 1, 2015 for the following contiguous unpatented mining claim(s), located in the County of MOHAVE, in the State of ARIZONA.

BLM Serial No.	Name of Claim	Tp	Rg	Sec	Mer	County Recordation Book and Page No.	Date
411759	LITTLE MICA	17N	16W	10	GSRB	2012034503	07/03/2012
413524	LITTLE MICA #2	17N	16W	10	GSRB	2012034504	07/03/2012
414921	LITTLE MICA #3	17N	16W	10	GSRB	2012034505	07/03/2012
414951	LITTLE MICA #4	17N	16W	10	GSRB	2012034506	07/03/2012
416023	LITTLE MICA #5	17N	16W	10	GSRB	2012034507	07/03/2012
416163	HERITAGE	17N	16W	10	GSRB	2012034508	07/03/2012

RECEIVED  
BLM STATE OFFICE  
AUG - 6 P 1:21  
PHOENIX, ARIZONA

(Continued on page 2)

ENTERED  
AUG - 8 2014  
BY: Ram

RECEIPT # 3095167

2. Type of labor and improvements (specify what was done and give the total value for that labor and improvement to show at least \$100 for each claim). If a geological, geochemical, or geophysical survey was performed, as per 30 U.S.C. 28-1, reference the title of the report of survey, give cost and date of the survey and report, and indicate it was filed with the County Recorder:

Description of Work Performed	Value of Work Performed	Date Work Was Performed
Repaired existing access road	300	10/2013
Repaired/maintained claim monuments	200	04/2014
Mineral sampling and identification	300	2013/2014

3. Name and mailing address of each person who performed the labor and improvements:

Name (please print)  
DAVID FRYBARGER

RICHARD SHANNON

SHIRLEY SHANNON

STEPHANIE HOLMES

Current Mailing Address (please print)  
2510 ANGLER DRIVE, LAKE HAVASU CITY, AZ 86404

2030 SUNNY RIDGE DR., LAKE HAVASU CITY, AZ 86406

2030 SUNNY RIDGE DR., LAKE HAVASU CITY, AZ 86406

2745 SQUALL KING DR., LAKE HAVASU CITY, AZ 86404

4. Name and mailing address of each person who holds and claims the subject mining claim(s) for the valuable minerals contained therein. Be sure to indicate if there is a change of address:

Name (please print)  
DAVID FRYBARGER

ROGER FRYBARGER

JACK HODGES

RICHARD G. SHANNON

SHIRLEY SHANNON

STEPHANIE HOLMES

Current Mailing Address (please print)  
2510 ANGLER DR., LAKE HAVASU CITY, AZ 86404

2510 ANGLER DR., LAKE HAVASU CITY, AZ 86404

3656 WINSTON DR., LAKE HAVASU CITY, AZ 86406

1030 SUNNY RIDGE DR., LAKE HAVASU CITY, AZ 86406

1030 SUNNY RIDGE DR., LAKE HAVASU CITY, AZ 86406

2745 SQUALL KING DR., LAKE HAVASU CITY, AZ 86404

RECEIVED  
CLM AZ STATE OFFICE  
JUN 11 2014  
PHOENIX, ARIZONA

5. The undersigned testifies that on the date of JUNE 1, 2014, all monuments required by law were erected upon the subject claim(s), and all notices required by law were posted on the subject claim(s) or copies thereof were in place, and at said date, each corner monument bore or contained



markings sufficient to appropriately designate the corner of the claim to which it pertains and the name of the claim(s).

I hereby certify under penalty of perjury under the laws of the State of ARIZONA that the foregoing statements are true and correct:

[Signature] Date: July 30, 2014  
(Signature of person responsible for above statement)

Title 18 U.S.C. 1001 and 43 U.S.C. 1212 make it a crime for any person knowingly and willfully to make to any department or agency of the United States any false, fictitious or fraudulent statements or representations as to any matter within its jurisdiction.

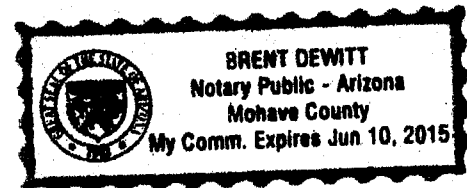
### Notary Block

SUBSCRIBED AND SWORN TO before me, this 30 day of July 20 14

By: [Signature]  
(Signature of Affiant)

Title: \_\_\_\_\_


My Commission Expires: June 10, 2015



### INSTRUCTIONS

1. This is an optional form that may be used to satisfy the requirements for the Bureau of Land Management (BLM) under the provisions of 43 U.S.C. §1744 and 30 U.S.C. §28-28d and the regulations thereunder (43 CFR part 3835). Since local and State laws may vary, you should contact your local and State agencies where the claims are located to ensure all applicable laws and requirements are satisfied.
2. The claimant(s) must fill in the date in paragraph 1 for the applicable assessment year and the county and state where the claims are located.
3. All claim names, BLM serial numbers, legal descriptions, and original county recording information must be listed for the claims pertaining to this assessment notice.
4. The claimant(s) must complete paragraph 2 listing all labor or improvements which was performed on or did benefit the subject mining claims. The value and date of the labor or improvements must also be listed. The total amount of labor or improvements can be listed, but the total expenditure must equal at least \$100 for each claim.
5. The names and current mailing addresses of the person(s) performing the labor shall be listed in paragraph 3.
6. The name and current mailing address of each owner (claimant) of the claims shall be listed in paragraph 4. The mailing address shall be the owner's address and not the address of an agent or anyone representing the claimant. Be sure to note if there has been a change of address.
7. Paragraph 5 shall be completed to show the date it was verified that all monuments required by law were properly erected, all notices were posted, and that corners were appropriately designated for all claims listed.
8. An exact legible reproduction or duplicate (other than microfilm or other electronic media) of this affidavit or another type of affidavit of assessment work that you file or will file in the county where each claim is located, must be filed with the BLM on or before December 30 of the calendar year in which the assessment year ends. For mill or tunnel sites, a separate notice of intent to hold must be filed with the BLM on or before December 30. Requirements for filing a notice of intent to hold can be found at 43 CFR 3835.33.
9. A processing fee of \$10 for each claim listed must be remitted to the BLM along with this or any other affidavit of assessment work.

United States Department of the Interior  
 Bureau of Land Management  
 LANDS/RECREATION & PLANNING  
 ONE N CENTRAL AVE  
 PHOENIX, AZ 85004 -2203  
 Phone: 602-417-9200



Receipt

No:

3095167

<b>Transaction #:</b> 3186641	
<b>Date of Transaction:</b> 08/07/2014	
<b>CUSTOMER:</b>	
DAVID FRYBARGER 2510 ANGLER DR LAKE HAVASU CITY, AZ 86404-2134 US	

LINE #	QTY	DESCRIPTION	REMARKS	UNIT PRICE	TOTAL
1	1.00	LOCATABLE MINERALS / MINING CLAIMS-NOT NEW-UNADJUD, ONE AUTH NO. ONLY / MINING CLAIM MONEY RECEIVED CASES: AMC411759/\$60.00	MAINT FEE WAIVER (6) 2015 / POL (6) 2014	- n/a -	60.00
<b>TOTAL:</b>					<b>\$60.00</b>

PAYMENT INFORMATION			
1	AMOUNT:	60.00	POSTMARKED: 08/04/2014
	TYPE:	CHECK	RECEIVED: 08/06/2014
	CHECK NO:	1480	
	NAME:	FRYBARGER, DAVID H 2510 ANGLER DR LAKE HAVASU CITY AZ 86404-2134 US	

REMARKS

This receipt was generated by the automated BLM Collections and Billing System and is a paper representation of a portion of the official electronic record contained therein.



PRESS FIRMLY TO SEAL



1024



85004

U.S. POSTAGE  
PAID  
LAKE HAVASU CIT. AZ  
86403  
AUG 04, 14  
AMOUNT

\$5.60

00030870-10

**PRIORITY®  
★ MAIL ★**


FROM: DAVID FRYBARGER  
2510 ANGLER DR.  
LAKE HAVASU CITY AZ 86404

TO:

BUREAU OF LAND MANAGEMENT  
ARIZONA STATE OFFICE  
1 NORTH CENTRAL AVE. SUITE 800  
PHOENIX AZ 85004-4427

RECEIVED  
BLM AZ STATE OFFICE  
2014 AUG -6 P 1:25  
PHOENIX ARIZONA  
DATE OF DELIVERY SPECIFIED \*  
USPS TRACKING™ INCLUDED \*  
INSURANCE INCLUDED \*  
PICKUP AVAILABLE  
\* Domestic only

WHEN  
A CL  
LABI



USPS TRACKING #



9114 9999 4423 8296 8620 34

Label 400 Jan. 2013  
7500-16-000-7048



PS00001000014

EP14F July 2013  
OD: 12.5 x 9.5

VISIT US AT **USPS.COM®**  
ORDER FREE SUPPLIES ONLINE



This packaging is the property of the U.S. Postal Service® and is provided solely for use in sending Priority Mail® shipments. Misuse may be a violation of federal law. This packaging is not for resale. EP14F © U.S. Postal Service, July 2013; All rights reserved.



UNITED STATES  
DEPARTMENT OF THE INTERIOR  
BUREAU OF LAND MANAGEMENT

MAINTENANCE FEE WAIVER CERTIFICATION

SEE INSTRUCTIONS ON PAGE 2

414921 414951  
492 FORM APPROVED  
OMB NO. 1004-0114  
Expires: August 31, 2013  
416023 416163  
411759 413524

1. This small miner waiver is filed for the assessment year beginning on September 1, 2013 and ending on September 1, 2014.
2. The undersigned and all related parties owned ten or fewer mining claims, mill, or tunnel sites located and maintained on Federal lands in the United States of America on September 1, 2013.
3. The undersigned have performed the assessment work required by law for each mining claim listed prior to filing this waiver and understand that by filing this form, an affidavit of assessment work must be recorded by the December 30th following the filing of this waiver.
4. The undersigned understand that if the assessment work obligation has not yet come due under 30 U.S.C. 28 (for those claims in their first assessment year only), a notice of intent to hold reciting this condition must be recorded by the December 30th following the filing of this waiver.
5. The undersigned understand that mill and tunnel sites may also be listed upon this waiver and be waived from payment of the maintenance fee, and that a notice of intent to hold for these sites is required to be recorded by the December 30th immediately following the filing of this waiver.
6. The undersigned understand and acknowledge that pursuant to 43 U.S.C. 1212 and 18 U.S.C. 1001, the filing or recording of a false, fictitious, or fraudulent document with the Bureau of Land Management may result in a fine of up to \$250,000, a prison term not to exceed five years, or both.
7. The mining claims, mill or tunnel sites for which this waiver from payment of the maintenance fees is requested are:

CLAIM OR SITE NAME	BLM RECORDATION SERIAL NUMBER
1. LITTLE MICA	✓ AMC 411759
2.	
3.	
4.	
5.	
6.	
7.	
8.	
9.	
10.	

RECEIVED  
BLM AZ STATE OFFICE  
2013 AUG 26 P 1:09  
PHOENIX, ARIZONA

The owner(s) (claimants) of the above mining claims and sites are:

DAVID FRYBARGER

(Owner's Name - Please Print)

2510 ANGLER DRIVE

(Street or P.O. Box)

LAKE HAVASU CITY

AZ

86404

(City)

(State)

(Zip Code)

JACK HODGES

(Owner's Name - Please Print)

3656 WINSTON DR

(Street or P.O. Box)

LAKE HAVASU CITY

AZ

86406

(City)

(State)

(Zip Code)

(Owner's Name - Please Print)

(Street or P.O. Box)

(City)

(State)

(Zip Code)

David Frybarger  
(Owner's Signature)

Jack Hodges  
(Owner's Signature)

ENTERED  
SEP 18 2013  
BY: RE



(Owner's Name - Please Print)	(Owner's Signature)		
(Street or P.O. Box)	(City)	(State)	(Zip Code)
(Owner's Name - Please Print)	(Owner's Signature)		
(Street or P.O. Box)	(City)	(State)	(Zip Code)
(Owner's Name - Please Print)	(Owner's Signature)		
(Street or P.O. Box)	(City)	(State)	(Zip Code)
(Owner's Name - Please Print)	(Owner's Signature)		
(Street or P.O. Box)	(City)	(State)	(Zip Code)

Title 18 U.S.C. Section 1001 and Title 43 U.S.C. Section 1212 makes it a crime for any person knowingly and willfully to make to any department or agency of the United States any false, fictitious or fraudulent statements or representations as to any matter within its jurisdiction.

#### INSTRUCTIONS

1. This certification is made under the provisions of §1744 of Title 43 and § 28-28k of Title 30 of the United States Code; and the regulations thereunder (43 CFR Part 3830).
2. The claimant(s) must fill in the dates in paragraph 1 for the beginning and ending of the assessment year for which this waiver is sought.
3. The claimant(s) must fill in the date in paragraph 2 for the beginning of the assessment year for which this waiver is sought.
4. All claim and site names and Bureau of Land Management (BLM) serial numbers must be listed for the mining claims, mill sites, and tunnel sites for which the waiver is sought.
5. All owners of the mining claims, mill sites, and tunnel sites and their addresses must be given.
6. This waiver form must be signed by all the claimants or their designated agent, in original form. If an agent is designated, a notarized designation of agent, signed by all of the claimants with proper address given, must be submitted with this waiver.
7. This form must be filed no later than September 1st for the upcoming assessment year in the BLM State Office where the mining claims or sites are recorded, or the waiver cannot be granted by the BLM. (Example: To obtain a waiver for the assessment year 2012, which begins on September 1, 2011, you must qualify for and file for a waiver no later than September 1, 2011, in the proper BLM State Office.)
8. For all mining claims which require assessment work, you must record an affidavit of labor on or before the December 30th immediately following the filing of this waiver. For all other mining claims or sites waived, you must record a notice of intent to hold on or before the December 30th immediately following the filing of this waiver.
9. Mill and tunnel sites may also be listed upon this waiver and be waived from payment of the maintenance fee. A notice of intent to hold for these sites is required to be filed by the December 30th following the filing of this waiver.

RECEIVED  
 BLM AZ STATE OFFICE  
 2013 AUG 28 P 1:09  
 PHOENIX, ARIZONA  
 FOR OFFICIAL USE ONLY

UNITED STATES  
DEPARTMENT OF THE INTERIOR  
BUREAU OF LAND MANAGEMENT

MAINTENANCE FEE WAIVER CERTIFICATION

*Handwritten initials*

493

FORM APPROVED  
OMB NO. 1004-0114  
Expires: August 31, 2013

SEE INSTRUCTIONS ON PAGE 2

1. This small miner waiver is filed for the assessment year beginning on September 1, 2013 and ending on September 1, 2014.
2. The undersigned and all related parties owned ten or fewer mining claims, mill, or tunnel sites located and maintained on Federal lands in the United States of America on September 1, 2013.
3. The undersigned have performed the assessment work required by law for each mining claim listed prior to filing this waiver and understand that by filing this form, an affidavit of assessment work must be recorded by the December 30th following the filing of this waiver.
4. The undersigned understand that if the assessment work obligation has not yet come due under 30 U.S.C. 28 (for those claims in their first assessment year only), a notice of intent to hold reciting this condition must be recorded by the December 30th following the filing of this waiver.
5. The undersigned understand that mill and tunnel sites may also be listed upon this waiver and be waived from payment of the maintenance fee, and that a notice of intent to hold for these sites is required to be recorded by the December 30th immediately following the filing of this waiver.
6. The undersigned understand and acknowledge that pursuant to 43 U.S.C. 1212 and 18 U.S.C. 1001, the filing or recording of a false, fictitious, or fraudulent document with the Bureau of Land Management may result in a fine of up to \$250,000, a prison term not to exceed five years, or both.
7. The mining claims, mill or tunnel sites for which this waiver from payment of the maintenance fees is requested are:

CLAIM OR SITE NAME	BLM RECORDATION SERIAL NUMBER
1. LITTLE MICA #2	AMC 413524
2.	
3.	
4.	
5.	
6.	
7.	
8.	
9.	
10.	

RECEIVED  
BLM AZ STATE OFFICE  
2013 AUG 26 P 1:09  
PHOENIX, ARIZONA

The owner(s) (claimants) of the above mining claims and sites are:

DAVID FRYBARGER

(Owner's Name - Please Print)

2510 ANGLER DRIVE

(Street or P.O. Box)

LAKE HAVASU CITY

AZ

86404

(City)

(State)

(Zip Code)

JACK HODGES

(Owner's Name - Please Print)

3656 WINSTON DR

(Street or P.O. Box)

LAKE HAVASU CITY

AZ

86406

(City)

(State)

(Zip Code)

ROGER FRYBARGER

(Owner's Name - Please Print)

2510 ANGLER DRIVE

(Street or P.O. Box)

LAKE HAVASU CITY

AZ

86404

(City)

(State)

(Zip Code)

*David Frybarger*  
(Owner's Signature)

*Jack Hodges*  
(Owner's Signature)

*Roger Frybarger*  
(Owner's Signature)

ENTERED  
SEP 18 2013  
BY: *RE*



(Owner's Name - Please Print)	(Owner's Signature)		
(Street or P.O. Box)	(City)	(State)	(Zip Code)
(Owner's Name - Please Print)	(Owner's Signature)		
(Street or P.O. Box)	(City)	(State)	(Zip Code)
(Owner's Name - Please Print)	(Owner's Signature)		
(Street or P.O. Box)	(City)	(State)	(Zip Code)
(Owner's Name - Please Print)	(Owner's Signature)		
(Street or P.O. Box)	(City)	(State)	(Zip Code)

Title 18 U.S.C. Section 1001 and Title 43 U.S.C. Section 1212 makes it a crime for any person knowingly and willfully to make to any department or agency of the United States any false, fictitious or fraudulent statements or representations as to any matter within its jurisdiction.

#### INSTRUCTIONS

1. This certification is made under the provisions of §1744 of Title 43 and § 28-28k of Title 30 of the United States Code; and the regulations thereunder (43 CFR Part 3830).
2. The claimant(s) must fill in the dates in paragraph 1 for the beginning and ending of the assessment year for which this waiver is sought.
3. The claimant(s) must fill in the date in paragraph 2 for the beginning of the assessment year for which this waiver is sought.
4. All claim and site names and Bureau of Land Management (BLM) serial numbers must be listed for the mining claims, mill sites, and tunnel sites for which the waiver is sought.
5. All owners of the mining claims, mill sites, and tunnel sites and their addresses must be given.
6. This waiver form must be signed by all the claimants or their designated agent, in original form. If an agent is designated, a notarized designation of agent, signed by all of the claimants with proper address given, must be submitted with this waiver.
7. This form must be filed no later than September 1st for the upcoming assessment year in the BLM State Office where the mining claims or sites are recorded, or the waiver cannot be granted by the BLM. (Example: To obtain a waiver for the assessment year 2012, which begins on September 1, 2011, you must qualify for and file for a waiver no later than September 1, 2011, in the proper BLM State Office.)
8. For all mining claims which require assessment work, you must record an affidavit of labor on or before the December 30th immediately following the filing of this waiver. For all other mining claims or sites waived, you must record a notice of intent to hold on or before the December 30th immediately following the filing of this waiver.
9. Mill and tunnel sites may also be listed upon this waiver and be waived from payment of the maintenance fee. A notice of intent to hold for these sites is required to be filed by the December 30th following the filing of this waiver.

RECEIVE  
 BLM AZ STATE OFFICE  
 2013 AUG 26 PM 4:09  
 PHOENIX, ARIZONA  
 FOR OFFICIAL USE ONLY

UNITED STATES  
DEPARTMENT OF THE INTERIOR  
BUREAU OF LAND MANAGEMENT

MAINTENANCE FEE WAIVER CERTIFICATION

*Alt*

494

FORM APPROVED  
OMB NO. 1004-0114  
Expires: August 31, 2013

SEE INSTRUCTIONS ON PAGE 2

1. This small miner waiver is filed for the assessment year beginning on September 1, 2013 and ending on September 1, 2014.
2. The undersigned and all related parties owned ten or fewer mining claims, mill, or tunnel sites located and maintained on Federal lands in the United States of America on September 1, 2013.
3. The undersigned have performed the assessment work required by law for each mining claim listed prior to filing this waiver and understand that by filing this form, an affidavit of assessment work must be recorded by the December 30th following the filing of this waiver.
4. The undersigned understand that if the assessment work obligation has not yet come due under 30 U.S.C. 28 (for those claims in their first assessment year only), a notice of intent to hold reciting this condition must be recorded by the December 30th following the filing of this waiver.
5. The undersigned understand that mill and tunnel sites may also be listed upon this waiver and be waived from payment of the maintenance fee, and that a notice of intent to hold for these sites is required to be recorded by the December 30th immediately following the filing of this waiver.
6. The undersigned understand and acknowledge that pursuant to 43 U.S.C. 1212 and 18 U.S.C. 1001, the filing or recording of a false, fictitious, or fraudulent document with the Bureau of Land Management may result in a fine of up to \$250,000, a prison term not to exceed five years, or both.
7. The mining claims, mill or tunnel sites for which this waiver from payment of the maintenance fees is requested are:

CLAIM OR SITE NAME	BLM RECORDATION SERIAL NUMBER
1. LITTLE MICA #3	✓ AMC 414921
2.	
3.	
4.	
5.	
6.	
7.	
8.	
9.	
10.	

The owner(s) (claimants) of the above mining claims and sites are:

DAVID FRYBARGER

(Owner's Name - Please Print)

*David Frybarger*  
(Owner's Signature)

2510 ANGLER DRIVE

(Street or P.O. Box)

LAKE HAVASU CITY

AZ

86404

(City)

(State)

(Zip Code)

(Owner's Name - Please Print)

(Owner's Signature)

(Street or P.O. Box)

(City)

(State)

(Zip Code)

(Owner's Name - Please Print)

(Owner's Signature)

(Street or P.O. Box)

(City)

(State)

(Zip Code)

(Continued on page 2)

ENTERED  
SEP 18 2013

BY: *RE*

RECEIVED  
BLM AZ STATE OFFICE  
2013 AUG 26 P 1:09  
PHOENIX, ARIZONA



(Owner's Name - Please Print)	(Owner's Signature)		
(Street or P.O. Box)	(City)	(State)	(Zip Code)
(Owner's Name - Please Print)	(Owner's Signature)		
(Street or P.O. Box)	(City)	(State)	(Zip Code)
(Owner's Name - Please Print)	(Owner's Signature)		
(Street or P.O. Box)	(City)	(State)	(Zip Code)
(Owner's Name - Please Print)	(Owner's Signature)		
(Street or P.O. Box)	(City)	(State)	(Zip Code)

Title 18 U.S.C. Section 1001 and Title 43 U.S.C. Section 1212 makes it a crime for any person knowingly and willfully to make to any department or agency of the United States any false, fictitious or fraudulent statements or representations as to any matter within its jurisdiction.

#### INSTRUCTIONS

1. This certification is made under the provisions of §1744 of Title 43 and § 28-28k of Title 30 of the United States Code; and the regulations thereunder (43 CFR Part 3830).
2. The claimant(s) must fill in the dates in paragraph 1 for the beginning and ending of the assessment year for which this waiver is sought.
3. The claimant(s) must fill in the date in paragraph 2 for the beginning of the assessment year for which this waiver is sought.
4. All claim and site names and Bureau of Land Management (BLM) serial numbers must be listed for the mining claims, mill sites, and tunnel sites for which the waiver is sought.
5. All owners of the mining claims, mill sites, and tunnel sites and their addresses must be given.
6. This waiver form must be signed by all the claimants or their designated agent, in original form. If an agent is designated, a notarized designation of agent, signed by all of the claimants with proper address given, must be submitted with this waiver.
7. This form must be filed no later than September 1st for the upcoming assessment year in the BLM State Office where the mining claims or sites are recorded, or the waiver cannot be granted by the BLM. (Example: To obtain a waiver for the assessment year 2012, which begins on September 1, 2011, you must qualify for and file for a waiver no later than September 1, 2011, in the proper BLM State Office.)
8. For all mining claims which require assessment work, you must record an affidavit of labor on or before the December 30th immediately following the filing of this waiver. For all other mining claims or sites waived, you must record a notice of intent to hold on or before the December 30th immediately following the filing of this waiver.
9. Mill and tunnel sites may also be listed upon this waiver and be waived from payment of the maintenance fee. A notice of intent to hold for these sites is required to be filed by the December 30th following the filing of this waiver.

RECEIVED  
 BLM AZ STATE OFFICE  
 2013 AUG 29 P 1:09  
 PHOENIX ARIZONA  
 FOR OFFICIAL USE ONLY

UNITED STATES  
DEPARTMENT OF THE INTERIOR  
BUREAU OF LAND MANAGEMENT

MAINTENANCE FEE WAIVER CERTIFICATION

44

495

FORM APPROVED  
OMB NO. 1004-0114  
Expires: August 31, 2013

SEE INSTRUCTIONS ON PAGE 2

1. This small miner waiver is filed for the assessment year beginning on September 1, 2013 and ending on September 1, 2014.
2. The undersigned and all related parties owned ten or fewer mining claims, mill, or tunnel sites located and maintained on Federal lands in the United States of America on September 1, 2013.
3. The undersigned have performed the assessment work required by law for each mining claim listed prior to filing this waiver and understand that by filing this form, an affidavit of assessment work must be recorded by the December 30th following the filing of this waiver.
4. The undersigned understand that if the assessment work obligation has not yet come due under 30 U.S.C. 28 (for those claims in their first assessment year only), a notice of intent to hold reciting this condition must be recorded by the December 30th following the filing of this waiver.
5. The undersigned understand that mill and tunnel sites may also be listed upon this waiver and be waived from payment of the maintenance fee, and that a notice of intent to hold for these sites is required to be recorded by the December 30th immediately following the filing of this waiver.
6. The undersigned understand and acknowledge that pursuant to 43 U.S.C. 1212 and 18 U.S.C. 1001, the filing or recording of a false, fictitious, or fraudulent document with the Bureau of Land Management may result in a fine of up to \$250,000, a prison term not to exceed five years, or both.
7. The mining claims, mill or tunnel sites for which this waiver from payment of the maintenance fees is requested are:

CLAIM OR SITE NAME	BLM RECORDATION SERIAL NUMBER
1. LITTLE MICA #4	✓ AMC 414951
2.	
3.	
4.	
5.	
6.	
7.	
8.	
9.	
10.	

The owner(s) (claimants) of the above mining claims and sites are:

RICHARD G. SHANNON

(Owner's Name - Please Print)

1030 SUNNY RIDGE DRIVE

(Street or P.O. Box)

LAKE HAVASU CITY

AZ

86406

(City)

(State)

(Zip Code)

SHIRLEY SHANNON

(Owner's Name - Please Print)

1030 SUNNY RIDGE DRIVE

(Street or P.O. Box)

LAKE HAVASU CITY

AZ

86406

(City)

(State)

(Zip Code)

DAVID FRYBARGER

(Owner's Name - Please Print)

2510 ANGLER DRIVE

(Street or P.O. Box)

LAKE HAVASU CITY

AZ

86404

(City)

(State)

(Zip Code)

Richard G. Shannon  
(Owner's Signature)

Shirley Shannon  
(Owner's Signature)

David Frybarger  
(Owner's Signature)

ENTERED  
SEP 18 2013  
BY: RE

RECEIVED  
BLM AZ STATE OFFICE  
2013 AUG 26 P 1:09  
PHOENIX, ARIZONA

(Owner's Name - Please Print)	(Owner's Signature)		
(Street or P.O. Box)	(City)	(State)	(Zip Code)
(Owner's Name - Please Print)	(Owner's Signature)		
(Street or P.O. Box)	(City)	(State)	(Zip Code)
(Owner's Name - Please Print)	(Owner's Signature)		
(Street or P.O. Box)	(City)	(State)	(Zip Code)
(Owner's Name - Please Print)	(Owner's Signature)		
(Street or P.O. Box)	(City)	(State)	(Zip Code)

Title 18 U.S.C. Section 1001 and Title 43 U.S.C. Section 1212 makes it a crime for any person knowingly and willfully to make to any department or agency of the United States any false, fictitious or fraudulent statements or representations as to any matter within its jurisdiction.

#### INSTRUCTIONS

1. This certification is made under the provisions of §1744 of Title 43 and § 28-28k of Title 30 of the United States Code; and the regulations thereunder (43 CFR Part 3830).
2. The claimant(s) must fill in the dates in paragraph 1 for the beginning and ending of the assessment year for which this waiver is sought.
3. The claimant(s) must fill in the date in paragraph 2 for the beginning of the assessment year for which this waiver is sought.
4. All claim and site names and Bureau of Land Management (BLM) serial numbers must be listed for the mining claims, mill sites, and tunnel sites for which the waiver is sought.
5. All owners of the mining claims, mill sites, and tunnel sites and their addresses must be given.
6. This waiver form must be signed by all the claimants or their designated agent, in original form. If an agent is designated, a notarized designation of agent, signed by all of the claimants with proper address given, must be submitted with this waiver.
7. This form must be filed no later than September 1st for the upcoming assessment year in the BLM State Office where the mining claims or sites are recorded, or the waiver cannot be granted by the BLM. (Example: To obtain a waiver for the assessment year 2012, which begins on September 1, 2011, you must qualify for and file for a waiver no later than September 1, 2011, in the proper BLM State Office.)
8. For all mining claims which require assessment work, you must record an affidavit of labor on or before the December 30th immediately following the filing of this waiver. For all other mining claims or sites waived, you must record a notice of intent to hold on or before the December 30th immediately following the filing of this waiver.
9. Mill and tunnel sites may also be listed upon this waiver and be waived from payment of the maintenance fee. A notice of intent to hold for these sites is required to be filed by the December 30th following the filing of this waiver.

RECEIVED  
 BLM AZ STATE OFFICE  
 2013 AUG 26 PM 5:09  
 PHOENIX, ARIZONA  
 FOR OFFICIAL USE ONLY



UNITED STATES  
DEPARTMENT OF THE INTERIOR  
BUREAU OF LAND MANAGEMENT

MAINTENANCE FEE WAIVER CERTIFICATION

*Handwritten initials*

496

FORM APPROVED  
OMB NO. 1004-0114  
Expires: August 31, 2013

SEE INSTRUCTIONS ON PAGE 2

1. This small miner waiver is filed for the assessment year beginning on September 1, 2013 and ending on September 1, 2014.
2. The undersigned and all related parties owned ten or fewer mining claims, mill, or tunnel sites located and maintained on Federal lands in the United States of America on September 1, 2013.
3. The undersigned have performed the assessment work required by law for each mining claim listed prior to filing this waiver and understand that by filing this form, an affidavit of assessment work must be recorded by the December 30th following the filing of this waiver.
4. The undersigned understand that if the assessment work obligation has not yet come due under 30 U.S.C. 28 (for those claims in their first assessment year only), a notice of intent to hold reciting this condition must be recorded by the December 30th following the filing of this waiver.
5. The undersigned understand that mill and tunnel sites may also be listed upon this waiver and be waived from payment of the maintenance fee, and that a notice of intent to hold for these sites is required to be recorded by the December 30th immediately following the filing of this waiver.
6. The undersigned understand and acknowledge that pursuant to 43 U.S.C. 1212 and 18 U.S.C. 1001, the filing or recording of a false, fictitious, or fraudulent document with the Bureau of Land Management may result in a fine of up to \$250,000, a prison term not to exceed five years, or both.
7. The mining claims, mill or tunnel sites for which this waiver from payment of the maintenance fees is requested are:

CLAIM OR SITE NAME	BLM RECORDATION SERIAL NUMBER
1. LITTLE MICA #5	✓ AMC 416023
2.	
3.	
4.	
5.	
6.	
7.	
8.	
9.	
10.	

The owner(s) (claimants) of the above mining claims and sites are:

ROGER FRYBARGER

(Owner's Name - Please Print)

*Roger Frybarger*

(Owner's Signature)

2510 ANGLER DRIVE

(Street or P.O. Box)

LAKE HAVASU CITY

AZ

86404

(City)

(State)

(Zip Code)

DAVID FRYBARGER

(Owner's Name - Please Print)

*David Frybarger*

(Owner's Signature)

2510 ANGLER DRIVE

(Street or P.O. Box)

LAKE HAVASU CITY

AZ

86404

(City)

(State)

(Zip Code)

(Owner's Name - Please Print)

(Owner's Signature)

(Street or P.O. Box)

(City)

(State)

(Zip Code)

(Continued on page 2)

RECEIVED  
BLM AZ STATE OFFICE  
2013 AUG 26 1:10  
PHOENIX, ARIZONA


ENTERED  
SEP 10 2013  
BY: *RE*

(Owner's Name - Please Print)	(Owner's Signature)		
(Street or P.O. Box)	(City)	(State)	(Zip Code)
(Owner's Name - Please Print)	(Owner's Signature)		
(Street or P.O. Box)	(City)	(State)	(Zip Code)
(Owner's Name - Please Print)	(Owner's Signature)		
(Street or P.O. Box)	(City)	(State)	(Zip Code)
(Owner's Name - Please Print)	(Owner's Signature)		
(Street or P.O. Box)	(City)	(State)	(Zip Code)

Title 18 U.S.C. Section 1001 and Title 43 U.S.C. Section 1212 makes it a crime for any person knowingly and willfully to make to any department or agency of the United States any false, fictitious or fraudulent statements or representations as to any matter within its jurisdiction.

#### INSTRUCTIONS

1. This certification is made under the provisions of §1744 of Title 43 and § 28-28k of Title 30 of the United States Code; and the regulations thereunder (43 CFR Part 3830).
2. The claimant(s) must fill in the dates in paragraph 1 for the beginning and ending of the assessment year for which this waiver is sought.
3. The claimant(s) must fill in the date in paragraph 2 for the beginning of the assessment year for which this waiver is sought.
4. All claim and site names and Bureau of Land Management (BLM) serial numbers must be listed for the mining claims, mill sites, and tunnel sites for which the waiver is sought.
5. All owners of the mining claims, mill sites, and tunnel sites and their addresses must be given.
6. This waiver form must be signed by all the claimants or their designated agent, in original form. If an agent is designated, a notarized designation of agent, signed by all of the claimants with proper address given, must be submitted with this waiver.
7. This form must be filed no later than September 1st for the upcoming assessment year in the BLM State Office where the mining claims or sites are recorded, or the waiver cannot be granted by the BLM. (Example: To obtain a waiver for the assessment year 2012, which begins on September 1, 2011, you must qualify for and file for a waiver no later than September 1, 2011, in the proper BLM State Office.)
8. For all mining claims which require assessment work, you must record an affidavit of labor on or before the December 30th immediately following the filing of this waiver. For all other mining claims or sites waived, you must record a notice of intent to hold on or before the December 30th immediately following the filing of this waiver.
9. Mill and tunnel sites may also be listed upon this waiver and be waived from payment of the maintenance fee. A notice of intent to hold for these sites is required to be filed by the December 30th following the filing of this waiver.



UNITED STATES  
DEPARTMENT OF THE INTERIOR  
BUREAU OF LAND MANAGEMENT

MAINTENANCE FEE WAIVER CERTIFICATION

*DA*

497

FORM APPROVED  
OMB NO. 1004-0114  
Expires: August 31, 2013

SEE INSTRUCTIONS ON PAGE 2

1. This small miner waiver is filed for the assessment year beginning on September 1, 2013 and ending on September 1, 2014.
2. The undersigned and all related parties owned ten or fewer mining claims, mill, or tunnel sites located and maintained on Federal lands in the United States of America on September 1, 2013.
3. The undersigned have performed the assessment work required by law for each mining claim listed prior to filing this waiver and understand that by filing this form, an affidavit of assessment work must be recorded by the December 30th following the filing of this waiver.
4. The undersigned understand that if the assessment work obligation has not yet come due under 30 U.S.C. 28 (for those claims in their first assessment year only), a notice of intent to hold reciting this condition must be recorded by the December 30th following the filing of this waiver.
5. The undersigned understand that mill and tunnel sites may also be listed upon this waiver and be waived from payment of the maintenance fee, and that a notice of intent to hold for these sites is required to be recorded by the December 30th immediately following the filing of this waiver.
6. The undersigned understand and acknowledge that pursuant to 43 U.S.C. 1212 and 18 U.S.C. 1001, the filing or recording of a false, fictitious, or fraudulent document with the Bureau of Land Management may result in a fine of up to \$250,000, a prison term not to exceed five years, or both.
7. The mining claims, mill or tunnel sites for which this waiver from payment of the maintenance fees is requested are:

CLAIM OR SITE NAME	BLM RECORDATION SERIAL NUMBER
1. HERITAGE	✓ AMC 416163
2.	
3.	
4.	
5.	
6.	
7.	
8.	
9.	
10.	

The owner(s) (claimants) of the above mining claims and sites are:

DAVID FRYBARGER

(Owner's Name - Please Print)

*David Frybarger*  
(Owner's Signature)

2510 ANGLER DRIVE

(Street or P.O. Box)

LAKE HAVASU CITY

AZ

86404

(City)

(State)

(Zip Code)

STEPHANIE HOLMES

(Owner's Name - Please Print)

*Stephanie Holmes*  
(Owner's Signature)  
RECEIVED  
BLM AZ STATE OFFICE  
2013 AUG 26 P 1:10  
PHOENIX, ARIZONA

2745 SQUALL KING DRIVE

(Street or P.O. Box)

LAKE HAVASU CITY

AZ

86404

(City)

(State)

(Zip Code)

(Owner's Name - Please Print)

(Owner's Signature)

(Street or P.O. Box)

(City)

(State)

(Zip Code)

(Continued on page 2)

ENTERED  
SEP 10 2013  
BY: *RR*



(Owner's Name - Please Print)	(Owner's Signature)		
(Street or P.O. Box)	(City)	(State)	(Zip Code)
(Owner's Name - Please Print)	(Owner's Signature)		
(Street or P.O. Box)	(City)	(State)	(Zip Code)
(Owner's Name - Please Print)	(Owner's Signature)		
(Street or P.O. Box)	(City)	(State)	(Zip Code)
(Owner's Name - Please Print)	(Owner's Signature)		
(Street or P.O. Box)	(City)	(State)	(Zip Code)

Title 18 U.S.C. Section 1001 and Title 43 U.S.C. Section 1212 makes it a crime for any person knowingly and willfully to make to any department or agency of the United States any false, fictitious or fraudulent statements or representations as to any matter within its jurisdiction.

#### INSTRUCTIONS

1. This certification is made under the provisions of §1744 of Title 43 and § 28-28k of Title 30 of the United States Code; and the regulations thereunder (43 CFR Part 3830).
2. The claimant(s) must fill in the dates in paragraph 1 for the beginning and ending of the assessment year for which this waiver is sought.
3. The claimant(s) must fill in the date in paragraph 2 for the beginning of the assessment year for which this waiver is sought.
4. All claim and site names and Bureau of Land Management (BLM) serial numbers must be listed for the mining claims, mill sites, and tunnel sites for which the waiver is sought.
5. All owners of the mining claims, mill sites, and tunnel sites and their addresses must be given.
6. This waiver form must be signed by all the claimants or their designated agent, in original form. If an agent is designated, a notarized designation of agent, signed by all of the claimants with proper address given, must be submitted with this waiver.
7. This form must be filed no later than September 1st for the upcoming assessment year in the BLM State Office where the mining claims or sites are recorded, or the waiver cannot be granted by the BLM. (Example: To obtain a waiver for the assessment year 2012, which begins on September 1, 2011, you must qualify for and file for a waiver no later than September 1, 2011, in the proper BLM State Office.)
8. For all mining claims which require assessment work, you must record an affidavit of labor on or before the December 30th immediately following the filing of this waiver. For all other mining claims or sites waived, you must record a notice of intent to hold on or before the December 30th immediately following the filing of this waiver.
9. Mill and tunnel sites may also be listed upon this waiver and be waived from payment of the maintenance fee. A notice of intent to hold for these sites is required to be filed by the December 30th following the filing of this waiver.

RECEIVED  
 BLM AZ STATE OFFICE  
 2013 AUG 26 1:10  
 PHOENIX, ARIZONA  
 FOR OFFICIAL USE ONLY

When Recorded Return Document to:

DAVID FRYBARGER  
2510 ANGLER DRIVE  
LAKE HAVASU CITY AZ  
86404

☐ Check here if this is a change of address.

Telephone: 928 230-9080

E-mail address: DAVIDFRYBARGER@GMAIL.COM

# AFFIDAVIT OF PERFORMANCE OF ANNUAL WORK

1. State of Arizona, County of MOHAVE ss:

2. I (Name) DAVID FRYBARGER ET AL

3. Reside at (Address) 2510 ANGLER DRIVE

City LAKE HAVASU County MOHAVE

State AZ Zip 86404 being duly sworn, depose and say that I am a citizen of the United States, more than eighteen years of age, and that all of the facts set forth in this affidavit, subject to the provisions and penalties of 18 U.S.C. 1001 pertaining to the filing of false, fictitious, or fraudulent statements with the United States, are true and correct according to the best of my knowledge, information and belief.

4. Owner's name and address (if not shown in Items 1-3 above).

5. That I am personally acquainted with the mining claim(s). The work and improvements were made by and at the expense of the owner(s) of said claim(s). Said contiguous group of claims, listed on this document, are situated in the

HUALAPAI (optional) Mining District; MOHAVE County, Arizona.

Line No.	AMC NUMBER	CLAIM/SITE NAME	COUNTY RECORDER DATA (If available)	TWP	RNG	SEC
1	411759	LITTLE MICA	2012034503	17N	16W	10
2	413524	LITTLE MICA #2	2012034504	17N	16W	10
3	414921	LITTLE MICA #3	2012034505	17N	16W	10
4	414951	LITTLE MICA #4	2012034506	17N	16W	10
5	416023	LITTLE MICA #5	2012034507	17N	16W	10
6	416163	HERITAGE	2012034508	17N	16W	10

Form: MCF108

Revised Jan. 2006

Page 1 of 2

ENTERED  
SEP 11 2013  
BY: AT

BLM  
Date  
Stamp

2013 AUG 26  
PHOENIX, ARIZONA  
RECEIVED  
BLM AZ STATE OFFICE

7						
8						
9						
10						

6. That between the dates starting at 12 o'clock noon on September 1, 20 12 and ending at 12 o'clock noon on September 1, 20 13 at least \$ 600 dollars worth of work and improvements were done and performed upon said claim(s) or upon one or more of a contiguous group of claims for the benefit of all, wholly or partly outside of a contiguous group of claims for the benefit of all, not including the location work.

7. That the following persons were employed to perform the work and improvements described herein: DAVID

FRYBARGER, ROGER FRYBARGER, JACK HODGES, RICHARD G. SHANNON,  
SHIRLEY SHANNON, STEPHANIE HOLMES

8. That the work and improvements performed were: REPAIRED EXISTING ACCESS ROAD


9. Dated: 8-22-13 Signature: [Signature]

SUBSCRIBED AND SWORN TO before me, a Notary Public, this 22 day of Aug 20 13

By: [Signature] DAVID FRYBARGER

Notary Public [Signature]

My Commission Expires June 10, 2015



Bureau of Land Management  
Arizona State Office  
[www.az.blm.gov](http://www.az.blm.gov)

No. of Claims: 6 x \$10 = \$60.00  
Check No.: 1351 Init. A71  
Receipt No.: 2865853  
For BLM Use Only



**United States Department of the Interior**  
**Bureau of Land Management**  
LANDS/RECREATION & PLANNING  
ONE N CENTRAL AVE  
PHOENIX, AZ 85004 -2203  
Phone: 602-417-9200

Receipt

No: 2865853

Transaction #: 2951774

Date of Transaction: 08/27/2013

CUSTOMER:

DAVID FRYBARGER  
2510 ANGLER DR  
LAKE HAVASU CITY, AZ 86404-2134 US

LINE #	QTY	DESCRIPTION	REMARKS	UNIT PRICE	TOTAL
1	1.00	LOCATABLE MINERALS / MINING CLAIMS-NOT NEW-UNADJUD, ONE AUTH NO. ONLY / MINING CLAIM MONEY RECEIVED CASES: AMC411759/\$60.00	MAINT FEE WAIVER (6) 2014 / POL (6) 2013	- n/a -	60.00
TOTAL:					\$60.00

PAYMENT INFORMATION			
1	AMOUNT:	60.00	POSTMARKED: 08/24/2013
	TYPE:	CHECK	RECEIVED: 08/26/2013
	CHECK NO:	1351	
	NAME:	FRYBARGER, DAVID H 2510 ANGLER DR LAKE HAVASU CITY AZ 86404-2134 US	

REMARKS

This receipt was generated by the automated BLM Collections and Billing System and is a paper representation of a portion of the official electronic record contained therein.

UNITED STATES  
DEPARTMENT OF THE INTERIOR  
BUREAU OF LAND MANAGEMENT

MAINTENANCE FEE WAIVER CERTIFICATION

SEE INSTRUCTIONS ON PAGE 2

FORM APPROVED 416163  
OMB NO. 1004-0114 411759  
Expires: August 31, 2013 414921  
413524  
416023

1. This small miner waiver is filed for the assessment year beginning on September 1, 2012 and ending on September 1, 2013.
2. The undersigned and all related parties owned ten or fewer mining claims, mill, or tunnel sites located and maintained on Federal lands in the United States of America on September 1, 2012.
3. The undersigned have performed the assessment work required by law for each mining claim listed prior to filing this waiver and understand that by filing this form, an affidavit of assessment work must be recorded by the December 30th following the filing of this waiver.
4. The undersigned understand that if the assessment work obligation has not yet come due under 30 U.S.C. 28 (for those claims in their first assessment year only), a notice of intent to hold reciting this condition must be recorded by the December 30th following the filing of this waiver.
5. The undersigned understand that mill and tunnel sites may also be listed upon this waiver and be waived from payment of the maintenance fee, and that a notice of intent to hold for these sites is required to be recorded by the December 30th immediately following the filing of this waiver.
6. The undersigned understand and acknowledge that pursuant to 43 U.S.C. 1212 and 18 U.S.C. 1001, the filing or recording of a false, fictitious, or fraudulent document with the Bureau of Land Management may result in a fine of up to \$250,000, a prison term not to exceed five years, or both.
7. The mining claims, mill or tunnel sites for which this waiver from payment of the maintenance fees is requested are:

CLAIM OR SITE NAME	BLM RECORDATION SERIAL NUMBER
1. LITTLE MICA #5	AMC 416023
2.	
3.	
4.	
5.	
6.	
7.	
8.	
9.	
10.	

The owner(s) (claimants) of the above mining claims and sites are:

ROGER FRYBARGER

(Owner's Name - Please Print)

*Roger Frybarger*

(Owner's Signature)

2510 ANGLER DRIVE

(Street or P.O. Box)

LAKE HAVASU CITY

AZ

86404

(City)

(State)

(Zip Code)

DAVID FRYBARGER

(Owner's Name - Please Print)

*David Frybarger*

(Owner's Signature)

2510 ANGLER DRIVE

(Street or P.O. Box)

LAKE HAVASU CITY

AZ

86404

(City)

(State)

(Zip Code)

(Owner's Name - Please Print)

(Owner's Signature)

(Street or P.O. Box)

(City)

(State)

(Zip Code)

(Continued on page 2)

This corrective waiver  
was filed prior to  
issuance of a Notice.  
Waiver is now good.

RE 11-2612

RECEIVED  
BLM AZ STATE OFFICE  
2012 NOV 14 P 12:26  
PHOENIX, ARIZONA

RECEIVED  
BLM AZ STATE OFFICE  
2012 AUG 14 P 3:20  
PHOENIX, ARIZONA



UNITED STATES  
DEPARTMENT OF THE INTERIOR  
BUREAU OF LAND MANAGEMENT

MAINTENANCE FEE WAIVER CERTIFICATION

SEE INSTRUCTIONS ON PAGE 2

AMC 4114921

AMC 413524

AMC 416163

AMC 411759

FORM APPROVED  
OMB NO. 1004-0114

Expires: August 31, 2013

243

AMC 416023

1. This small miner waiver is filed for the assessment year beginning on September 1, 2012 and ending on September 1, 2013.
2. The undersigned and all related parties owned ten or fewer mining claims, mill, or tunnel sites located and maintained on Federal lands in the United States of America on September 1, 2012.
3. The undersigned have performed the assessment work required by law for each mining claim listed prior to filing this waiver and understand that by filing this form, an affidavit of assessment work must be recorded by the December 30th following the filing of this waiver.
4. The undersigned understand that if the assessment work obligation has not yet come due under 30 U.S.C. 28 (for those claims in their first assessment year only), a notice of intent to hold reciting this condition must be recorded by the December 30th following the filing of this waiver.
5. The undersigned understand that mill and tunnel sites may also be listed upon this waiver and be waived from payment of the maintenance fee, and that a notice of intent to hold for these sites is required to be recorded by the December 30th immediately following the filing of this waiver.
6. The undersigned understand and acknowledge that pursuant to 43 U.S.C. 1212 and 18 U.S.C. 1001, the filing or recording of a false, fictitious, or fraudulent document with the Bureau of Land Management may result in a fine of up to \$250,000, a prison term not to exceed five years, or both.
7. The mining claims, mill or tunnel sites for which this waiver from payment of the maintenance fees is requested are:

CLAIM OR SITE NAME	BLM RECORDATION SERIAL NUMBER
1. LITTLE MICA #5	✓ AMC 416023
2.	
3.	
4.	
5.	
6.	
7.	
8.	
9.	
10.	

486 missing sign  
David Frybarger

The owner(s) (claimants) of the above mining claims and sites are:

ROGER FRYBARGER

(Owner's Name - Please Print)

Rogn Frym

(Owner's Signature)

2510 ANGLER DRIVE

(Street or P.O. Box)

LAKE HAVASU CITY

AZ

86404

(City)

(State)

(Zip Code)

(Owner's Name - Please Print)

(Owner's Signature)

(Street or P.O. Box)

(City)

(State)

(Zip Code)

(Owner's Name - Please Print)

(Owner's Signature)

(Street or P.O. Box)

(City)

(State)

(Zip Code)

(Continued on page 2)

8/30/2012 TS  
ENTERED INTO COMPUTER

RECEIVED  
BLM AZ STATE OFFICE  
2012 AUG 14 P 3:20  
PHOENIX, ARIZONA



UNITED STATES  
DEPARTMENT OF THE INTERIOR  
BUREAU OF LAND MANAGEMENT

MAINTENANCE FEE WAIVER CERTIFICATION

FORM APPROVED  
OMB NO. 1004-0114  
Expires: August 31, 2013

SEE INSTRUCTIONS ON PAGE 2

1. This small miner waiver is filed for the assessment year beginning on September 1, 2012 and ending on September 1, 2013.
2. The undersigned and all related parties owned ten or fewer mining claims, mill, or tunnel sites located and maintained on Federal lands in the United States of America on September 1, 2012.
3. The undersigned have performed the assessment work required by law for each mining claim listed prior to filing this waiver and understand that by filing this form, an affidavit of assessment work must be recorded by the December 30th following the filing of this waiver.
4. The undersigned understand that if the assessment work obligation has not yet come due under 30 U.S.C. 28 (for those claims in their first assessment year only), a notice of intent to hold reciting this condition must be recorded by the December 30th following the filing of this waiver.
5. The undersigned understand that mill and tunnel sites may also be listed upon this waiver and be waived from payment of the maintenance fee, and that a notice of intent to hold for these sites is required to be recorded by the December 30th immediately following the filing of this waiver.
6. The undersigned understand and acknowledge that pursuant to 43 U.S.C. 1212 and 18 U.S.C. 1001, the filing or recording of a false, fictitious, or fraudulent document with the Bureau of Land Management may result in a fine of up to \$250,000, a prison term not to exceed five years, or both.
7. The mining claims, mill or tunnel sites for which this waiver from payment of the maintenance fees is requested are:

CLAIM OR SITE NAME	BLM RECORDATION SERIAL NUMBER
1. LITTLE MICA	AMC 411759
2. LITTLE MICA #2	AMC 413524
3. LITTLE MICA #3	AMC 414921
4.	
5.	
6.	
7.	
8.	
9.	
10.	

The owner(s) (claimants) of the above mining claims and sites are:

DAVID FRYBARGER

(Owner's Name - Please Print)

2510 ANGLER DRIVE

(Street or P.O. Box)

LAKE HAVASU CITY

AZ

86404

(City)

(State)

(Zip Code)

JACK HODGES

(Owner's Name - Please Print)

3656 WINSTON DR

(Street or P.O. Box)

LAKE HAVASU CITY AZ 86406

(City)

(State)

(Zip Code)

ROGER FRYBARGER

(Owner's Name - Please Print)

2510 ANGLER DRIVE

(Street or P.O. Box)

LAKE HAVASU CITY

AZ

86404

(City)

(State)

(Zip Code)

*David Frybarger*

(Owner's Signature)

*Jack Hodges*

(Owner's Signature)

LITTLE MICA

LITTLE MICA #2

*Roger Frybarger*

(Owner's Signature)

LITTLE MICA  
#2

RECEIVED  
BLM AZ STATE OFFICE  
2012 NOV 14 P 12:26  
PHOENIX, ARIZONA

RECEIVED  
BLM AZ STATE OFFICE  
2012 AUG 14 P 3:20  
PHOENIX, ARIZONA

(Continued on page 2)

This waiver corrects the waiver  
filed Aug 14, 2012 - no Notice had  
been issued. AMC 411759 & AMC 413524 RE 11-26-12

UNITED STATES  
DEPARTMENT OF THE INTERIOR  
BUREAU OF LAND MANAGEMENT

MAINTENANCE FEE WAIVER CERTIFICATION

FORM APPROVED  
OMB NO. 1004-0114  
Expires: August 31, 2013

245

SEE INSTRUCTIONS ON PAGE 2

1. This small miner waiver is filed for the assessment year beginning on September 1, 2012 and ending on September 1, 2013.
2. The undersigned and all related parties owned ten or fewer mining claims, mill, or tunnel sites located and maintained on Federal lands in the United States of America on September 1, 2012.
3. The undersigned have performed the assessment work required by law for each mining claim listed prior to filing this waiver and understand that by filing this form, an affidavit of assessment work must be recorded by the December 30th following the filing of this waiver.
4. The undersigned understand that if the assessment work obligation has not yet come due under 30 U.S.C. 28 (for those claims in their first assessment year only), a notice of intent to hold reciting this condition must be recorded by the December 30th following the filing of this waiver.
5. The undersigned understand that mill and tunnel sites may also be listed upon this waiver and be waived from payment of the maintenance fee, and that a notice of intent to hold for these sites is required to be recorded by the December 30th immediately following the filing of this waiver.
6. The undersigned understand and acknowledge that pursuant to 43 U.S.C. 1212 and 18 U.S.C. 1001, the filing or recording of a false, fictitious, or fraudulent document with the Bureau of Land Management may result in a fine of up to \$250,000, a prison term not to exceed five years, or both.
7. The mining claims, mill or tunnel sites for which this waiver from payment of the maintenance fees is requested are:

CLAIM OR SITE NAME	BLM RECORDATION SERIAL NUMBER
1. LITTLE MICA 486 - missing Jack Hodges (2 claims) ✓	AMC 411759
2. LITTLE MICA #2 486 - missing "	AMC 413524
3. LITTLE MICA #3	AMC 414921
4.	
5.	
6.	
7.	
8.	
9.	
10.	

The owner(s) (claimants) of the above mining claims and sites are:

DAVID FRYBARGER

(Owner's Name - Please Print)

David Frybarger

(Owner's Signature)

2510 ANGLER DRIVE

(Street or P.O. Box)

LAKE HAVASU CITY

AZ

86404

(City)

(State)

(Zip Code)

(Owner's Name - Please Print)

(Owner's Signature)

(Street or P.O. Box)

(City)

(State)

(Zip Code)

(Owner's Name - Please Print)

(Owner's Signature)

(Street or P.O. Box)

(City)

(State)

(Zip Code)

(Continued on page 2)

8/30/2012 TS  
ENTERED INTO COMPUTER

RECEIVED  
BLM AZ STATE OFFICE  
2012 AUG 14 P 3:20  
PHOENIX ARIZONA



UNITED STATES  
DEPARTMENT OF THE INTERIOR  
BUREAU OF LAND MANAGEMENT

MAINTENANCE FEE WAIVER CERTIFICATION

FORM APPROVED  
OMB NO. 1004-0114  
Expires: August 31, 2013

244

SEE INSTRUCTIONS ON PAGE 2

1. This small miner waiver is filed for the assessment year beginning on September 1, 2012 and ending on September 1, 2013.
2. The undersigned and all related parties owned ten or fewer mining claims, mill, or tunnel sites located and maintained on Federal lands in the United States of America on September 1, 2012.
3. The undersigned have performed the assessment work required by law for each mining claim listed prior to filing this waiver and understand that by filing this form, an affidavit of assessment work must be recorded by the December 30th following the filing of this waiver.
4. The undersigned understand that if the assessment work obligation has not yet come due under 30 U.S.C. 28 (for those claims in their first assessment year only), a notice of intent to hold reciting this condition must be recorded by the December 30th following the filing of this waiver.
5. The undersigned understand that mill and tunnel sites may also be listed upon this waiver and be waived from payment of the maintenance fee, and that a notice of intent to hold for these sites is required to be recorded by the December 30th immediately following the filing of this waiver.
6. The undersigned understand and acknowledge that pursuant to 43 U.S.C. 1212 and 18 U.S.C. 1001, the filing or recording of a false, fictitious, or fraudulent document with the Bureau of Land Management may result in a fine of up to \$250,000, a prison term not to exceed five years, or both.
7. The mining claims, mill or tunnel sites for which this waiver from payment of the maintenance fees is requested are:

CLAIM OR SITE NAME	BLM RECORDATION SERIAL NUMBER
1. HERITAGE CLAIM	✓ AMC 416163
2.	
3.	
4.	
5.	
6.	
7.	
8.	
9.	
10.	

The owner(s) (claimants) of the above mining claims and sites are:

DAVID FRYBARGER

(Owner's Name - Please Print)

*David Frybarger*

(Owner's Signature)

2510 ANGLER DRIVE

(Street or P.O. Box)

LAKE HAVASU CITY

AZ

86404

(City)

(State)

(Zip Code)

STEPHANIE HOLMES

(Owner's Name - Please Print)

*Stephanie Holmes*

(Owner's Signature)

2745 SQUALL KING DRIVE

(Street or P.O. Box)

LAKE HAVASU CITY

AZ

86404

(City)

(State)

(Zip Code)

(Owner's Name - Please Print)

(Owner's Signature)

(Street or P.O. Box)

(City)

(State)

(Zip Code)

(Continued on page 2)

ENTERED INTO COMPUTER

8/30/2012

RECEIVED  
BLM AZ STATE OFFICE  
2012 AUG 14 P 3:20  
PHOENIX, ARIZONA



**NOTICE OF INTENTION TO HOLD MINING CLAIMS/SITES**

When Recorded Return Document to:

ROGER FRYBARGER  
2510 ANGLER DR  
LAKE HAVASU CITY AZ  
86404

BLM  
Date  
StampRECEIVED  
BLM AZ STATE OFFICE  
2012 AUG 14 P 3:20  
PHOENIX, ARIZONA☐ Check here if this is a change of address.Telephone: 928 855-5767E-mail Address RFRYLOVASCALVUS@GMAIL.COM

I (We) intend to hold the claims(s) and/or site(s) listed below for the calendar year 2013, and I (We) have filed or will file a Notice of Intent to Hold in the county where the claim (s) is located.

Reason for filing a Notice of Intent to Hold instead of an assessment work filing (check one):

- ☐ Maintenance fee was paid to maintain claim(s) during this assessment year.  
☐ Mill or tunnel sites.  
☒ Claim(s) was located during the current assessment year.  
☐ BLM has deferred assessment work (attach copy of decision granting deferment, or pending petition for deferment including date petition was filed.)

Line No.	AMC NUMBER	CLAIM/SITE NAME	COUNTY RECORDER DATA (If available)	TWP	RNG	SEC
1	416023	LITTLE MICA #5	2012034507	17N	16W	10
2						
3						
4						
5						
6						
7						
8						
9						
10						

8/30/2012  
ENTERED INTO COMPUTER

NOTICE OF INTENTION TO HOLD MINING CLAIMS/SITES  
page 2

RECEIVED BLM AZ STATE OFFICE	2012 AUG 14 P 3:20 PHOENIX, ARIZONA	BLM Date Stamp
---------------------------------	--	----------------------

1. State of Arizona, County of MOHAVE

2. I (Name) ROGER FRYBARGER

3. Reside at (Address) 2510 ANGLER DR.

City LAKE HAVASU County MOHAVE State AZ Zip 86404 being duly sworn, depose and say that I am a citizen of the United States, more than eighteen years of age, that all of the facts set forth in this notice, subject to the provisions and penalties of 18 U.S.C. 1001 pertaining to the filing of false, fictitious, or fraudulent statements with the United States, are true and correct according to the best of my knowledge, information and belief.

4. Owner's name and address (If not shown in Items 1-3 above). \_\_\_\_\_

5. Dated: 8-12-12 Signature: Roger Frybarger

Bureau of Land Management  
Arizona State Office  
[www.az.blm.gov](http://www.az.blm.gov)

No. of Claims: <u>1</u>	x \$10 = <u>\$10.00</u>
Check No: <u>1227</u>	Init. <u>AF</u>
Receipt No.: <u>2631016</u>	
For BLM Use Only	

Form: MCF110  
Revised Jan. 2006  
Page 2 of 2

**NOTICE OF INTENTION TO HOLD MINING CLAIMS/SITES**

When Recorded Return Document to:

DAVID FRYBARGER  
2510 ANGLER DRIVE  
LAKE HAVASU CITY AZ  
86404

BLM  
Date  
StampRECEIVED  
AZ STATE OFFICE  
2012 AUG 14 P 3:21  
PHOENIX, ARIZONA☐ Check here if this is a change of address.Telephone: 928 230-9080E-mail Address DAVIDFRYBARGER@GMAIL.COM

I (We) intend to hold the claims(s) and/or site(s) listed below for the calendar year 2013, and I (We) have filed or will file a Notice of Intent to Hold in the county where the claim (s) is located.

Reason for filing a Notice of Intent to Hold instead of an assessment work filing (check one):

☐ Maintenance fee was paid to maintain claim(s) during this assessment year.☐ Mill or tunnel sites.☒ Claim(s) was located during the current assessment year.☐ BLM has deferred assessment work (attach copy of decision granting deferment, or pending petition for deferment including date petition was filed.)

Line No.	AMC NUMBER	CLAIM/SITE NAME	COUNTY RECORDER DATA (If available)	TWP	RNG	SEC
1	416163	HERITAGE	2012034508	17N	16W	10
2						
3						
4						
5						
6						
7						
8						
9						
10						

Form: MCF110

Revised Jan.2006

Page 1 of 2

TEPED INTO COMPUTER



NOTICE OF INTENTION TO HOLD MINING CLAIMS/SITES  
page 2

RECEIVED  
BLM ARIZONA STATE OFFICE  
2012 AUG 14 P 3:21  
PHOENIX, ARIZONA

BLM  
Date  
Stamp

1. State of Arizona, County of MOHAVE

2. I (Name) DAVID FRYBARGER

3. Reside at (Address) 2510 ANGLER DRIVE

City LAKE HAVASU County MOHAVE State AZ Zip 86404 being duly sworn, depose and say that I am a citizen of the United States, more than eighteen years of age, that all of the facts set forth in this notice, subject to the provisions and penalties of 18 U.S.C. 1001 pertaining to the filing of false, fictitious, or fraudulent statements with the United States, are true and correct according to the best of my knowledge, information and belief.

<sup>SECOND</sup>  
4. Owner's name and address (If not shown in Items 1-3 above). STEPHANIE HOLMES  
2745 SQUALL KING DR. LAKE HAVASU CITY AZ 86404

5. Dated: 8-12-12 Signature: David Frybarger Stephanie Holmes

Bureau of Land Management  
Arizona State Office  
[www.az.blm.gov](http://www.az.blm.gov)

No. of Claims: 1 x \$10 = \$10.00  
Check No: 1227 Init. Att.  
Receipt No.: 2631016  
For BLM Use Only

Form: MCF110  
Revised Jan. 2006  
Page 2 of 2

**NOTICE OF INTENTION TO HOLD MINING CLAIMS/SITES**

When Recorded Return Document to:

DAVID FRYBARGER  
2510 ANGLER DR.  
LAKE LAHAVASU CITY AZ  
86404

BLM  
Date  
StampRECEIVED  
BLM AZ STATE OFFICE  
2012 AUG 14 P 3:20  
PHOENIX, ARIZONA☐ Check here if this is a change of address.Telephone: 928 230-9080E-mail Address DAVID FRYBARGER@GMAIL.COM

I (We) intend to hold the claim(s) and/or site(s) listed below for the calendar year 2013, and I (We) have filed or will file a Notice of Intent to Hold in the county where the claim (s) is located.

Reason for filing a Notice of Intent to Hold instead of an assessment work filing (check one):

- ☐ Maintenance fee was paid to maintain claim(s) during this assessment year.  
☐ Mill or tunnel sites.  
☒ Claim(s) was located during the current assessment year.  
☐ BLM has deferred assessment work (attach copy of decision granting deferment, or pending petition for deferment including date petition was filed.)

Line No.	AMC NUMBER	CLAIM/SITE NAME	COUNTY RECORDER DATA (If available)	TWP	RNG	SEC
1	411759	LITTLE MICA	2012034503	17N	16W	10
2	413524	LITTLE MICA #2	2012034504	17N	16W	10
3	414921	LITTLE MICA #3	2012034505	17N	16W	10
4						
5						
6						
7						
8						
9						
10						

Form: MCF110

Revised Jan.2006

Page 1 of 2

ENTERED INTO COMPUTER

NOTICE OF INTENTION TO HOLD MINING CLAIMS/SITES  
page 2

BLM Date Stamp	2012 AUG 14 P 3:20 PHOENIX, ARIZONA	RECEIVED BLM AZ STATE OFFICE
----------------------	--	---------------------------------

1. State of Arizona, County of MOHAVE

2. I (Name) DAVID FRYBARGER

3. Reside at (Address) 2510 ANGLER DR

City LAKE HAVASU County MOHAVE State AZ Zip 86404 being duly sworn, depose and say that I am a citizen of the United States, more than eighteen years of age, that all of the facts set forth in this notice, subject to the provisions and penalties of 18 U.S.C. 1001 pertaining to the filing of false, fictitious, or fraudulent statements with the United States, are true and correct according to the best of my knowledge, information and belief.

4. Owner's name and address (If not shown in Items 1-3 above). \_\_\_\_\_

5. Dated: 8-12-12 Signature: David Frybarger

Bureau of Land Management  
Arizona State Office  
[www.az.blm.gov](http://www.az.blm.gov)

No. of Claims: <u>3</u>	x \$10 = <u>\$30.00</u>
Check No: <u>1227</u>	Init. <u>ADF</u>
Receipt No.: <u>2031016</u>	
For BLM Use Only	

Form: MCF110  
Revised Jan. 2006  
Page 2 of 2





Flat Rate  
Mailing Envelope  
For Domestic and International Use  
Visit us at [usps.com](http://usps.com)

ENVELOPE  
POSTAGE REQUIRED.



1007

U.S. POSTAGE  
PAID  
LAKE HAVASU CIT., AZ  
86403  
AUG 13, 12  
AMOUNT  
**\$18.95**  
00052170-05

When used internationally  
affix customs declarations  
(PS Form 2976, or 2976A).



E6686924704US



Addressee Copy  
Label 11-B, March 2004

Post Office To Addressee

DELIVERY (POSTAL USE ONLY)

Delivery Attempt	Time	<input type="checkbox"/> AM	Employee Signature
Mo. Day		<input type="checkbox"/> PM	
Delivery Attempt	Time	<input type="checkbox"/> AM	Employee Signature
Mo. Day		<input type="checkbox"/> PM	
Delivery Date	Time	<input type="checkbox"/> AM	Employee Signature
Mo. Day		<input type="checkbox"/> PM	

CUSTOMER USE ONLY

☐ WAIVER OF SIGNATURE (Domestic Mail Only)  
Additional merchandise insurance is void if customer requests waiver of signature.  
I wish delivery to be made without obtaining signature of addressee or addressee's agent (if delivery employee judges that article can be left in secure location) and I authorize that delivery employee's signature constitutes valid proof of delivery.

NO DELIVERY  
☒ Weekend ☐ Holiday ☐ Mailer Signature

ORIGIN (POSTAL SERVICE USE ONLY)			
PO ZIP Code	Day of Delivery	Postage	
86403	<input type="checkbox"/> Next <input type="checkbox"/> 2nd <input type="checkbox"/> 3rd Del. Day	\$ 18.95	
Date Accepted	Scheduled Date of Delivery	Return Receipt Fee	
8/13/12	Month Day Year	\$	
Mo. Day Year	Scheduled Time of Delivery	COD Fee	Insurance Fee
8/13/12	<input type="checkbox"/> AM <input type="checkbox"/> Noon <input type="checkbox"/> 3 PM	\$	\$
Time Accepted	Military	Total Postage & Fees	
9:18 AM	<input type="checkbox"/> 2nd Day <input type="checkbox"/> 3rd Day	\$ 18.95	
Flat Rate <input type="checkbox"/> or Weight	Int'l Alpha Country Code	Acceptance Emp. Initials	
the 5 oz.		R2	

FROM: (PLEASE PRINT) PHONE (732) 330-7080  
DAN FRYCHAK  
551 ANGLES DR  
LAKE HAVASU CITY AZ 86404

TO: (PLEASE PRINT) PHONE ( )  
BUREAU OF LAND MANAGEMENT  
ARIZONA STATE OFFICE  
ONE NORTH CENTRAL AVE  
SUITE 200  
DENVER, CO 80202  
ZIP + 4 (U.S. ADDRESSES ONLY; DO NOT USE FOR FOREIGN POSTAL CODES.)  
8 5 0 0 4 + 4 4 2 7  
FOR INTERNATIONAL DESTINATIONS, WRITE COUNTRY NAME BELOW.

FOR PICKUP OR TRACKING

Visit [www.usps.com](http://www.usps.com)  
Call 1-800-222-1811



USPS packaging products have been awarded Cradle to Cradle Certification<sup>SM</sup> for their ecologically-intelligent design. For more information go to [mbdc.com/certs](http://mbdc.com/certs)  
Cradle to Cradle Certified<sup>SM</sup> is a certification mark of MBDC.

Please recycle.



EP13F

082708 EM EP13F OCT 2008

PRESS HARD. YOU ARE MAKING 3 COPIES.

This packaging is the property of the U.S. Postal Service<sup>®</sup> and is provided solely for use in sending Express Mail<sup>®</sup> shipments. Misuse may be a violation of federal law. This packaging is not for resale. EP13F © U.S. Postal Service; Oct. 2008. All rights reserved.

**United States Department of the Interior**  
**Bureau of Land Management**  
LANDS/RECREATION & PLANNING  
ONE N CENTRAL AVE  
PHOENIX, AZ 85004 -2203  
Phone: 602-417-9200

Receipt

No: 2631016

Transaction #: 2711513

Date of Transaction: 08/15/2012

CUSTOMER:

DAVID FRYBARGER  
2510 ANGLER DR  
LAKE HAVASU CITY, AZ 86404-2134 US

LINE #	QTY	DESCRIPTION	REMARKS	UNIT PRICE	TOTAL
1	1.00	LOCATABLE MINERALS / MINING CLAIMS- NOT NEW-UNADJUD, ONE AUTH NO. ONLY / MINING CLAIM MONEY RECEIVED CASES: AMC411759/\$50.00	MAINT FEE WAIVER (5) 2013 / POL (5) 2012	- n/a -	50.00
TOTAL:					\$50.00

## PAYMENT INFORMATION

1	AMOUNT:	50.00	POSTMARKED:	08/13/2012
	TYPE:	CHECK	RECEIVED:	08/15/2012
	CHECK NO:	1227		
	NAME:	FRYBARGER, DAVID H 2510 ANGLER DR LAKE HAVASU CITY AZ 86404-2134 US		

## REMARKS

This receipt was generated by the automated BLM Collections and Billing System and is a paper representation of a portion of the official electronic record contained therein.



DEPARTMENT OF THE INTERIOR  
BUREAU OF LAND MANAGEMENT  
MINING CLAIMS

Run Date/Time: 08/16/2012 09:53 AM

(LIVE) Serial Register Page

Page 1 of 1

01 05-10-1872;017STAT0091;30USC26,28,34

Case Type 384101: LODE CLAIM

Claim Name: LITTLE MICA #5

Commodity :

Case Disposition: ACTIVE

Required Maintenance Fee: \$140.00

Total Acres

16.530

Serial Number

AMC416023

Lead File Number

AMC416023

Name & Address	Int Rel	% Interest
FRYBARGER ROGER 2510 ANGLER DR LAKE HAVASU CITY, AZ 86404-2134	CLAIMANT	0.0000000
FRYBARGER DAVID 2510 ANGLER DR LAKE HAVASU CITY, AZ 86404-2134	CLAIMANT	0.0000000

Mer Twp Rng Sec	Quadrant	District/Field Office	County
14 0170N 0160W 010	SW	KINGMAN FO	MOHAVE

Act Date	Code	Action	Action Remarks	Receipt Number
05/19/2012	403	LOCATION DATE		
05/30/2012	395	RECORDATION NOTICE RECD	1	2578733
05/29/2012	484	LOCATION YEAR / MAINTENANCE	2012	2578733
06/25/2012	669	LAND STATUS CHECKED		
06/20/2012	635	AMENDED LOCATION FILED	MAP	2592775
05/29/2012	501	ACCT ADV IN LEAD FILE	AMC416023;	

Line Nr Remarks



**DEPARTMENT OF THE INTERIOR  
BUREAU OF LAND MANAGEMENT  
MINING CLAIMS**

Run Date/Time: 08/16/2012 09:56 AM

**(LIVE) Serial Register Page**

Page 1 of 1

**01 05-10-1872;017STAT0091;30USC26,28,34**

**Case Type 384101: LODE CLAIM**

**Claim Name: LITTLE MICA**

**Commodity :**

**Case Disposition: ACTIVE**

**Required Maintenance Fee: \$140.00**

**Total Acres**

**20.660**

**Serial Number**

**AMC411759**

**Lead File Number**

**AMC411759**

Name & Address					Int Rel	% Interest
HODGES JACK		3656 WINSTON DR		LAKE HAVASU CITY, AZ 86406-7253	CLAIMANT	0.0000000
FRYBARGER DAVID		2510 ANGLER DR		LAKE HAVASU CITY, AZ 86404-2134	CLAIMANT	0.0000000
Mer Twp	Rng	Sec	Quadrant	District/Field Office	County	
14	0170N	0160W	010	NE NW SW SE	KINGMAN FO	MOHAVE

Act Date	Code	Action	Action Remarks	Receipt Number
10/22/2011	403	LOCATION DATE		
11/03/2011	395	RECORDATION NOTICE RECD	1	2455893
10/27/2011	484	LOCATION YEAR / MAINTENANCE	2012	2455893
08/15/2012	392	MONIES RECEIVED	\$50.00;1	2631016
07/02/2012	635	AMENDED LOCATION FILED	GPS DATA	2601578
06/20/2012	635	AMENDED LOCATION FILED	MAP	2592775
05/17/2012	669	LAND STATUS CHECKED		
10/27/2011	501	ACCT ADV IN LEAD FILE	AMC411759;	

Line Nr Remarks

**NO WARRANTY IS MADE BY BLM  
FOR USE OF THE DATA FOR  
PURPOSES NOT INTENDED BY BLM**

**NOTICE!!**

**These documents have been scanned!**

**Do not place un-scanned documents beneath this notice!**

**Do not remove this notice from this file!**

GPO Jacket No. 560-102  
Print Order 61540  
Rise Business Services, LLC  
Job=AZ15 5/14/2019



Box Number= AZ15047



Claim Begin-End: AMC416163-AMC416163

6 Location Notices-Amendments and Supporting Documents



AZ15047-14

AMC415557-AMC416189



# CLAIMING CLAIM STATUS REPORT

DATA  
ENTERED

JUN 12 2012 *pb*

MTP Checked by JUN 12 2012 *pb*  
GEO Checked by JUN 12 2012 *pb*

LEAD SERIAL NUMBER

AMC

*416163*

thru

AMC

## # OF CLAIMS & TYPE

# 1 LODE  
#        PLACER  
#        ASSOCIATION PLACER  
#        MILL SITE  
#        TUNNEL SITE

## CHARGES

Location Fee @ \$34 = \$ 34  
Processing Fee @ \$15 = \$ 15  
Maintenance Fee @ \$140 = \$ 140  
Overage ( + ) \$         
Shortage ( - ) \$         
Other Fees \$         
TOTAL \$ 189

## ARE THERE ENOUGH LOCATORS?

Yes [ ] No [ ]

## DOCUMENTS RECEIVED VIA -

Over-the-Counter [ ] Mail [ ☒ ]

## TIMELY FILED?

Yes [ ☒ ] No [ ]

## LEGAL DESCRIPTION -

T 17N R 16W SEC 10  
T        R        SEC         
T        R        SEC         
T        R        SEC       

BLM [ ☒ ] FOREST SERVICE [ ] SUBJ TO PL 359: Yes [ ] No [ ]

WILDERNESS AREA: No [ ] Yes [ ]

## SPLIT ESTATE - N/A [ ] SX [ ] PX [ ] SRHA [ ] OTHER [ ]

Proper Notice Filed if Located on SHRA Lands? N/A [ ] Yes [ ] No [ ]

## RECONVEYED MINERALS ON BLM LANDS REQUIRE OPENING ORDERS FROM 1944 TO 1993 -

Open to Entry on:        N/A [ ]

## COMMENTS/STATUS - VOID [ ] PARTIALLY VOID [ ] PVT MINERALS [ ] WITHDRAWN LANDS [ ]

OTHER [ ]       

Claimant acknowledges that portions of the following claims(s) site(s) may be void or voidable.

Printed Name of Claimant        Signature of Claimant       

\*\*\*\*\* FINAL ADJUDICATION \*\*\*\*\*

DATE 5/17/2012 INITIALS IS

AMC 416163



DAVID FRYBARGER  
2510 ANGLER DR.  
LAKE HAVASU CITY AZ 86404

# AMENDMENT AMC 416163

## LOCATION NOTICE FOR LODE MINING CLAIM

NOTICE IS HEREBY GIVEN that the \_\_\_\_\_

HERITAGE lode mining claim has been located  
DAVID FRYBARGER AND  
by STEPHANIE HOLMES whose current mailing  
address is 2510 ANGLER DRIVE  
LAKE HAVASU CITY AZ 86404

BLM  
Date  
Stamp

RECEIVED  
MAY 19 PM 1:28  
BLM - PHOENIX  
ARIZONA

The general course of this claim is SE TO NW and it is situated in MOHAVE  
County, Arizona. This claim is 1200 feet in length and 600 feet in width. This claim runs  
from the location monument on which this location notice is posted approximately 600 feet in a  
NW direction to the WEST end line and 600 feet in a SE direction to the  
EAST end line. This claim is marked by six monuments, one at each corner and one at the center of each  
end line of the claim.

The location monument on which this notice is posted is situated within Section 10, Township 17  
N, Range 16 W, Gila Salt River Base and Meridian, Arizona and this claim encompasses portions  
of the following quarter section (s), section (s), Township (s) and Range (s) NORTH-EAST QUARTER  
SECTION, SECTION 10, TOWNSHIP 17N, RANGE 16W

Gila Salt River Base and Meridian, Arizona.

The locality of this claim with reference to some natural object or permanent monument and additional information  
(if any) concerning its locality are as follows: LOCATED APPROXIMATELY ONE MILE  
SOUTH-EAST OF THE ANTLER MINE IN THE HUALAPAI DISTRICT

DATED AND POSTED on the ground this 27<sup>TH</sup> day of MAY, 2012.

LOCATOR (S) DAVID FRYBARGER AND STEPHANIE HOLMES

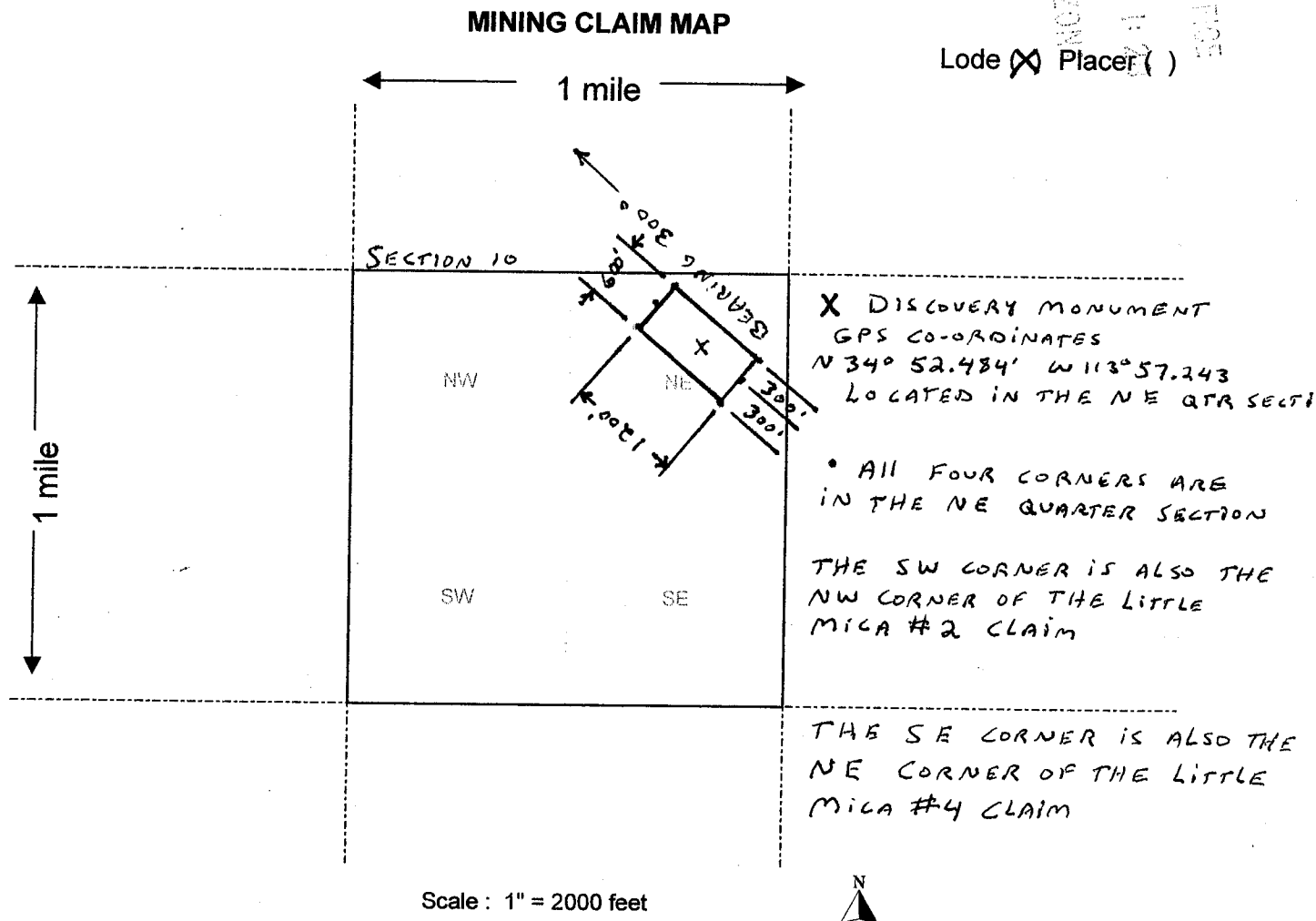
*David Frybarger*

*Stephanie Holmes*

Form MCF100  
Revised July 2005

AMC 416163

# AMENDMENT AMC 416163



- The above map depicts the HERITAGE mining claim, which is located in Section (s) 10, Township 17 N, Range 16 W, Gila and Salt River Base and Meridian, MOHAVE County, Arizona.
- The type of corner and location monuments used are as follows: 1 1/2" WHITE PVC PIPE
- The bearings and distances in degrees and feet between claim corners are as depicted on the map.

Form MCF100a  
Revised July 2005

This form is available from the Arizona Department of Mines & Mineral Resources and may be reproduced.

WHEN RECORDED—PLEASE RETURN TO:

DAVID FRYBARGER

2510 ANGLER DRIVE

LAKE HAVASU CITY AZ 86404

LOCATION NOTICE FOR LODE MINING CLAIM

NOTICE IS HEREBY GIVEN that the HERITAGE

\_\_\_\_\_ lode mining claim has been located

by DAVID FRYBARGER AND  
STEPHANIE HOLMES whose current mailing

address is 2510 ANGLER DRIVE

LAKE HAVASU CITY AZ 86404

BLM  
Date  
Stamp

2012 MAY 31 PM 2:12

RECEIVED  
BLM FIELD OFFICE

The general course of this claim is NORTH WEST BY SOUTH EAST and it is situated in MOHAVE

County, Arizona. This claim is 1200 feet in length and 600 feet in width. This claim runs

from the location monument on which this location notice is posted approximately 600 feet in a

NW direction to the NORTH end line and 600 feet in a SE direction to the

SOUTH end line. This claim is marked by six monuments, one at each corner and one at the center of each end line of the claim.

The location monument on which this notice is posted is situated within Section 10, Township 17 N

N, Range 16 W, Gila Salt River Base and Meridian, Arizona and this claim encompasses portions

of the following quarter section (s), section (s), Township (s) and Range (s) NORTH EAST

SECTION 10 TOWNSHIP 17 N RANGE 16 W

Gila Salt River Base and Meridian, Arizona.

The locality of this claim with reference to some natural object or permanent monument and additional information

(if any) concerning its locality are as follows: GPS CO-ORDINATE FOR CENTER

MARKER IS N34° 52.503' W113° 57.226'

DATED AND POSTED on the ground this 27<sup>TH</sup> day of MAY, 2012.

LOCATOR(S) DAVID FRYBARGER, STEPHANIE HOLMES <sup>NEW ID</sup>

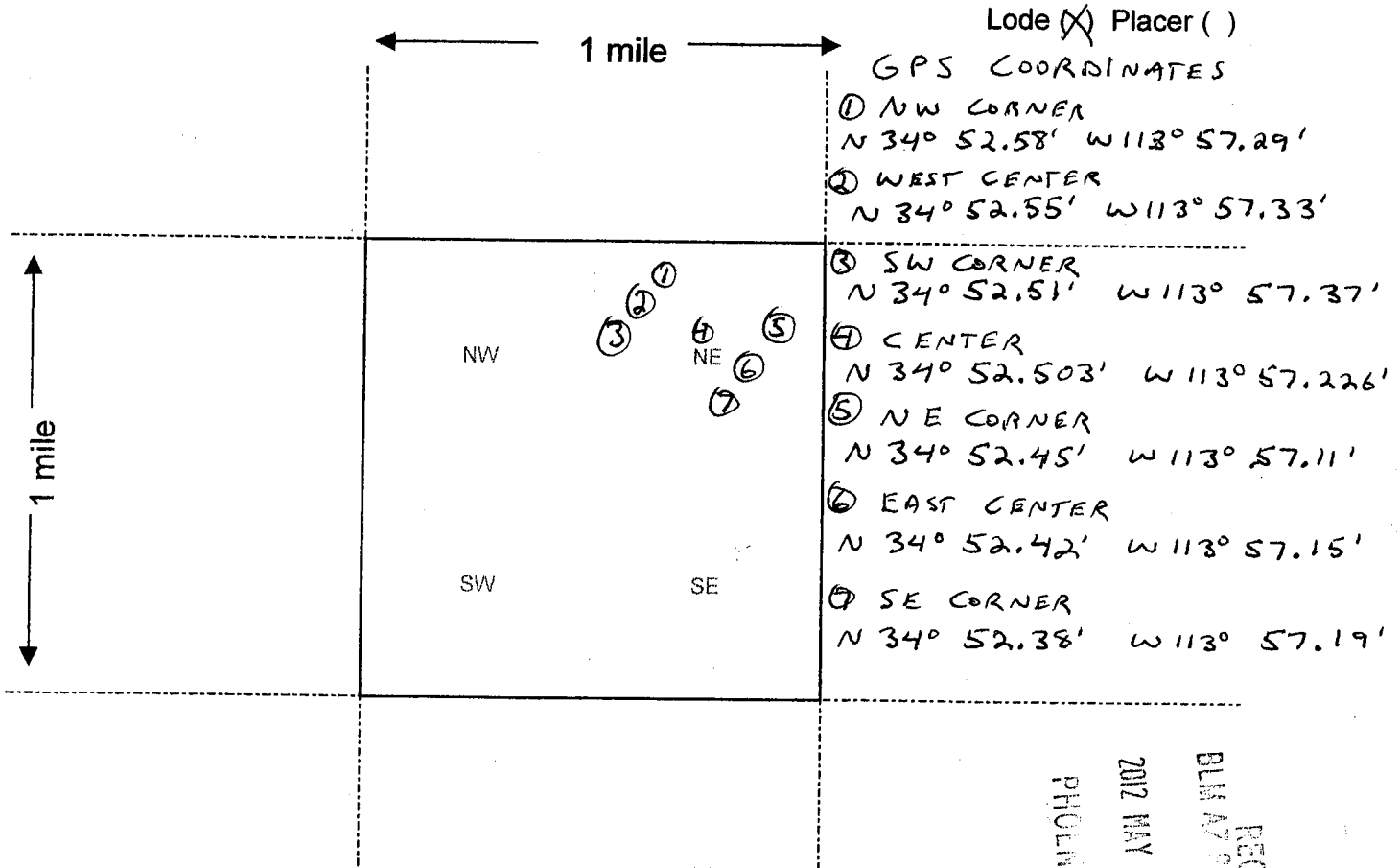
David Frybarger

Stephanie Holmes

Form MCF100  
Revised July 2005



# MINING CLAIM MAP



Scale : 1" = 2000 feet



1. The above map depicts the HERITAGE mining claim, which is located in Section 10, Township 17 N, Range 16 W, Gila and Salt River Base and Meridian, MOHAVE County, Arizona.

2. The type of corner and location monuments used are as follows: 1 1/2" WHITE PVC PIPE

3. The bearings and distances in degrees and feet between claim corners are as depicted on the map.

Form MCF100a  
Revised July 2005

This form is available from the Arizona Department of Mines & Mineral Resources and may be reproduced.

RECEIVED  
BLM AZ STATE OFFICE  
2012 MAY 31 PM 2:22  
PHOENIX, ARIZONA

AHC416163

Mr. & Mrs. D. Frybarger  
2510 Angler Drive  
Lake Havasu City, AZ 86404

LAS VEGAS NV 890

29 MAY 2012 PM 5 L



U.S. DEPARTMENT OF THE INTERIOR  
BUREAU OF LAND MANAGEMENT  
ONE N. CENTRAL AVE.  
PHOENIX AZ 85004-2203

RECEIVED  
BLM AZ STATE OFFICE  
2012 MAY 31 PM 2:11  
ARIZONA

85004+4471



DEPARTMENT OF INTERIOR  
BUREAU OF LAND MANAGEMENT

Input Parameters for Geographic Report with Land

System Id = CR

Admin State = AZ

Geo State = AZ

Casetype Begins With

Case Disp Txt = AUTHORIZED, CANCELLED, EXPIRED, PENDING, REJECTED, RELINQUISHED, WITHDRAWN

Mer Twp Rng =

Section =

Mtrs = 14 0170N 0160W 010, 14 0170N 0160W 999

Commodity =

Commodity Txt =

Pending Org =

Pend Org Decode =

Total Rows Returned: 0



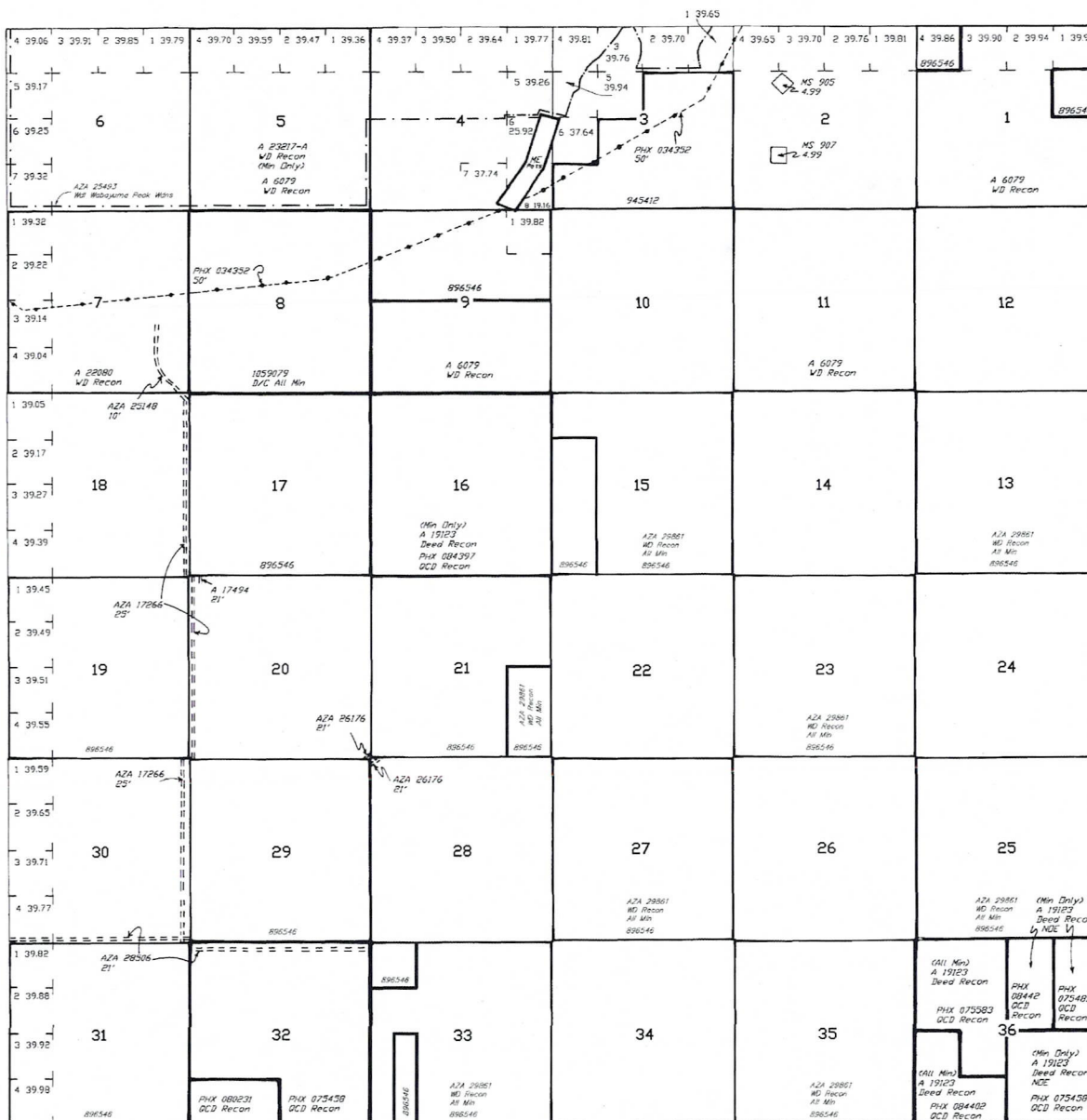
## MOHAVE COUNTY

[illegible]

DIST NO 2

GRAZING DIST NO 2

MDS 419 NE  
420 NW



Lat 34°48'06"N  
Long 113°55'35"W

SCALE in chains

**WARNING STATEMENT**  
This plot is the Bureau's Record of Title, and should be used only as a graphic display of the township survey data. Records herein do not reflect title changes which may have been effected by lateral movements of rivers or other bodies of water. Refer to the cadastral surveys for official survey information.

CURRENT TO	GS	
7-12-2002	PV	T 17 N R 16 W